



REPUBLIC OF KENYA
MINISTRY OF ENVIRONMENT AND FORESTRY
KENYA METEOROLOGICAL DEPARTMENT

NYAMIRA COUNTY
WEEKLY WEATHER FORECAST

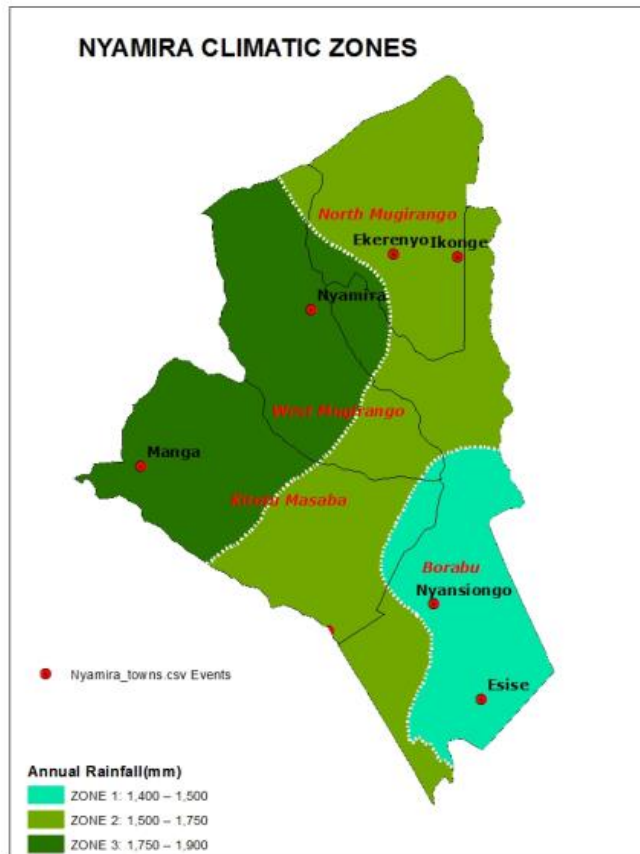






















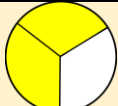







Figure 1: Nyamira climate zones

Date of issue: Monday 6th April, 2026

Period of forecast: Tuesday 7th April, 2026 to Monday 13th April, 2026.

Table 1: Climate zone 1..... (Borabu, Nyansiongo, Esise, Mekenene, Kajauri, Mwongori, Kipkebe)

	Tuesday 7/4/2026	Wednesday 8/4/2026	Thursday 9/4/2026	Friday 10/4/2026	Saturday 11/4/2026	Sunday 12/4/2026	Monday 13/4/2026
Morning	 Cloudiness	 Sunny intervals	 A chance of morning rains over few places	 Cloudiness	 Cloudiness	 Sunny intervals	 A chance of rains over few places
Afternoon/ Evening	 Showers & Thunderstorms over several places	 Showers & Thunderstorms Over few places	 Sunny intervals	 Cloudiness	 Sunny intervals	 Sunny intervals	 Showers & Thunderstorms over several places
Night	 Showers & Thunderstorms Over few places	 partly cloudy	 partly cloudy	 Cloudiness	 Cloudiness	 partly cloudy	 Cloudiness
Rainfall distribution	 Showers over several places	 Showers over several places	 A chance of rain over few places				 Showers over several places
Maximum temperature	21-22°C	22-24°C	22-23°C	22-24°C	23-24°C	23-24°C	23-24°C
Minimum temperature	11-13°C	11-13°C	12-13°C	12-14°C	11-13°C	12-14°C	12-13°C
Hazards	 Lightning/Thunderstorms likely	 Lightning/Thunderstorms likely	Green- No weather-related hazards are expected	Green- No weather-related hazards are expected	Green- No weather-related hazards are expected	Green- No weather-related hazards are expected	 Lightning/Thunderstorms likely


























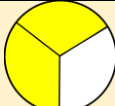











Key to rainfall distribution symbols:  rain is likely to fall in few places (less than 33%),  rain is likely to fall in many places (33-67%),  and rain is likely to fall in most places (more than 67%) Green- No weather-related hazards are expected Amber -Lighting and Thunderstorms

Table 2: Climate zone 2..... (Ekerenyo, Magwagwa, Ikonge, Kiabonyoru, Nyamusi, Gekendo, Miruka)

	Tuesday 7/4/2026	Wednesday 8/4/2026	Thursday 9/4/2026	Friday 10/4/2026	Saturday 11/4/2026	Sunday 12/4/2026	Monday 13/4/2026
Morning	 Sunny intervals	 Sunny intervals	 rains over several places	 A chance of morning rains over few places	 Sunny intervals	 Sunny intervals	 rains over several places likely
Afternoon/ Evening	 Showers & Thunderstorms over several places	 Showers & Thunderstorms over several places	 Sunny intervals	 Showers & Thunderstorms over several places	 Showers & Thunderstorms over several places	 Showers & Thunderstorms over several places	 Sunny intervals
Night	 partly cloudy	 partly cloudy	 Showers & Thunderstorms over several places	 Cloudiness	 Cloudiness	 partly cloudy	 Cloudiness
Rainfall distribution	 Showers over several places	 Showers over several places	 Showers over several places	 Showers over several places	 Showers over several places	 Showers over several places	 rains over several places
Maximum temperature	21-24°C	23-25°C	22-25°C	23-26°C	23-25°C	24-26°C	23-26°C
Minimum temperature	12-14°C	12-14°C	12-15°C	12-15°C	11-14°C	12-15°C	12-15°C
Hazards	 Lightning/Thunderstorms likely	 Lightning/Thunderstorms likely	 Lightning/Thunderstorms likely	 Lightning/Thunderstorms likely	 Lightning/Thunderstorms likely	 Lightning/Thunderstorms likely	Green- No weather-related hazards are expected







































Key to rainfall distribution symbols:  rain is likely to fall in few places (less than 33%),  rain is likely to fall in many places (33-67%),  and rain is likely to fall in most places (more than 67%) Green- No weather-related hazards are expected Amber -Lighting and Thunderstorms

Table 3: Climate zone 3..... (Nyamira, Nyamaiya, Kebirigo, Sironga, Tombe, Bosamaro, Gachuba, Rigoma, Manga, Kemera)

	Tuesday 7/4/2026	Wednesday 8/4/2026	Thursday 9/4/2026	Friday 10/4/2026	Saturday 11/4/2026	Sunday 12/4/2026	Monday 13/4/2026
Morning	 rains over several places	 Sunny intervals	 rains over several places	 rains over several places	 A chance of morning rains over few places	 Sunny intervals	 rains over several places
Afternoon/ Evening	 Showers & Thunderstorms over several places	 Showers & Thunderstorms over several places	 Sunny intervals	 Cloudiness	 Showers & Thunderstorms over several places	 Showers & Thunderstorms Over few places	 Showers & Thunderstorms over several places
Night	 partly cloudy	 partly cloudy	 partly cloudy	 Cloudiness	 Cloudiness	 partly cloudy	 partly cloudy
Rainfall distribution	 Showers over several places	 Showers over several places	 Rains over several places	 Rains over several places	 Showers over several places	 Showers over few places	 Showers over several places
Maximum temperature	22-23°C	23-24°C	23-25°C	23-25°C	23-24°C	24-25°C	24-25°C
Minimum temperature	13-14°C	13-15°C	14-15°C	13-15°C	12-14°C	13-15°C	13-15°C
Hazards	 Lightning/Thunderstorms likely	 Lightning/Thunderstorms likely	Green- No weather-related hazards are expected	Green- No weather-related hazards are expected	 Lightning/Thunderstorms likely	Green- No weather-related hazards are expected	 Lightning/Thunderstorms likely

Key to rainfall distribution symbols:  rain is likely to fall in few places (less than 33%),  rain is likely to fall in many places (33-67%),  and rain is likely to fall in most places (more than 67%) Green- No weather-related hazards are expected Amber -Lighting and Thunderstorms

Nyamira County: Weekly Weather & Safety Guide

1. Rain Forecast

(a) Zone 1

- **Tuesday:** Sunny intervals in the morning, followed by widespread afternoon showers and thunderstorms.
- **Wednesday:** A clear morning with sunny spells; a chance of isolated afternoon showers and thunderstorms.
- **Thursday:** Light to moderate morning rain, clearing to sunny intervals by the afternoon.
- **Friday:** Overcast and cloudy all day.
- **Saturday:** A cloudy morning giving way to sunny intervals in the afternoon.
- **Sunday:** Bright with sunny intervals throughout the day.
- **Monday:** Light to moderate morning rain in some areas, followed by afternoon showers and thunderstorms in several places.

(b) Zone 2

- **Tuesday & Wednesday:** Sunny intervals in the morning, followed by scattered afternoon showers and thunderstorms.
- **Thursday:** Light to moderate morning rain in several areas, clearing for afternoon sun, and thereafter, expect thunderstorms and showers overnight.
- **Friday:** A cloudy morning with light rain in a few areas; afternoon showers and thunderstorms will lead into a cloudy night.
- **Saturday:** Sunny intervals in the morning, followed by afternoon and evening thunderstorms; remaining cloudy overnight.
- **Sunday:** Sunny intervals in the morning, followed by afternoon and evening showers and thunderstorms.

- **Monday:** Light to moderate morning rain across several areas, followed by sunny intervals in the afternoon and a cloudy night.

(3) Zone 3

- **Tuesday:** Light to moderate morning rain, followed by afternoon showers and thunderstorms in several areas.
- **Wednesday:** A clear morning with sunny spells, followed by afternoon showers and thunderstorms in several places.
- **Thursday:** Light to moderate rain in the morning; sunny conditions through the afternoon, evening.
- **Friday:** Light to moderate rain in the morning over several places; followed by cloudiness through the afternoon, evening and night.
- **Saturday: Sunday:** Sunny intervals in the morning with a chance of rain over few places, and afternoon showers in several places followed by scattered cloudiness at night.
- **Sunday:** Bright and sunny all day, with a slight chance of afternoon showers in a few places.
- **Monday:** Light to moderate morning rain in some areas, followed by widespread afternoon showers and thunderstorms.

2. Temperature

- **Daytime:** Highs between **21°C and 26°C**.
- **Nighttime:** Chilly lows between **11°C and 15°C**.

3. Expert Advice & Safety Guidelines

- **Agriculture:** Consult the Department of Agriculture for professional guidance on protecting crops and livestock during this rainy period.
- **Road Safety:** Exercise extreme caution when driving or walking. Rain creates slippery surfaces and significantly reduces visibility.

- **Lightning Safety:** Stay indoors during storms. Avoid open fields and never seek shelter under trees. Ensure children remain inside until the thunder completely stops.
- **Quarry & Cave Safety:** Avoid sheltering in or near caves or quarries during rain. Saturated soil becomes unstable, posing a high risk of deadly landslides or cave-ins.
- **Water Harvesting:** Take advantage of the rainfall by harvesting and storing water to prepare for the upcoming dry season.
- **Public Health:** Stay vigilant against malaria, typhoid, and the flu. Local health facilities are advised to restock essential medical supplies immediately.
- **Flood Prevention:** County officials should ensure all drainage systems are cleared to prevent flash flooding in urban areas.

SCIENTIFIC TERMS

Rainfall categories		Rainfall Coverage	Term Meaning
Range	Range Category		
<5 mm	Light	Between 66% and 100%	Most Places
5 - 20mm	Moderate	Several Places	Between 33% and 66%
20 - 50mm	Heavy	Few Places	Below 33%
>50mm	Very heavy		

Issued by:

Henry Maringo Sese.

County Director of Meteorological Services, Nyamira & Kisii Counties

Mobile: +254 723842121

henrysese@yahoo.com/sesehenry409@gmail.com

This forecast should be used in conjunction with the daily (24-hour) forecast issued by this Department.

You can also find more information about the climate and weather in Kenya on the KMD website <http://www.meteo.go.ke>