



REPUBLIC OF KENYA
MINISTRY OF ENVIRONMENT, CLIMATE CHANGE AND FORESTRY
KENYA METEOROLOGICAL DEPARTMENT
MOI INTERNATIONAL AIRPORT, CONTROL TOWER
COUNTY DIRECTOR OF METEOROLOGICAL SERVICES
P.O. Box 98512-80100, MOMBASA
Mob. +254 731341118, E-mail: cdmmombasa@meteo.go.ke

Our Ref: MET/MSA-CNTY/WK 2 APRIL 2026





























Date of Issue: 6TH APRIL 2026

MOMBASA COUNTY WEEKLY WEATHER FORECAST VALID 7 – 13 APRIL 2026

PART-I: Mombasa County Weekly Weather Outlook

- 1 Mixed weather conditions is expected throughout the forecast week. Slight showers are expected in the morning in a few places during the forecast week.
- 2 The expected range of daytime MAXIMUM temperature is 32 - 33 °C; the average MINIMUM temperature will be around 25 °C.
- 3 **Moderate Southerly winds** are expected to dominate throughout the forecast week. Wind strength will vary between 6 - 7 m/s (12– 14 Kt) throughout the forecast period.
4. **Slight to Moderate Sea conditions will prevail during the forecast week. Wave heights of between 0.6 m to 1.5 m (1.8 to 4.5 ft). The conditions are favourable for Marine activities**
5. **CAUTION IS ADVISED WHILE CONDUCTING MARINE ACTIVITIES IN DEEP SEAS DURING THE WEEK**

PART-II: Detailed Weekly Weather Forecast for Mombasa County

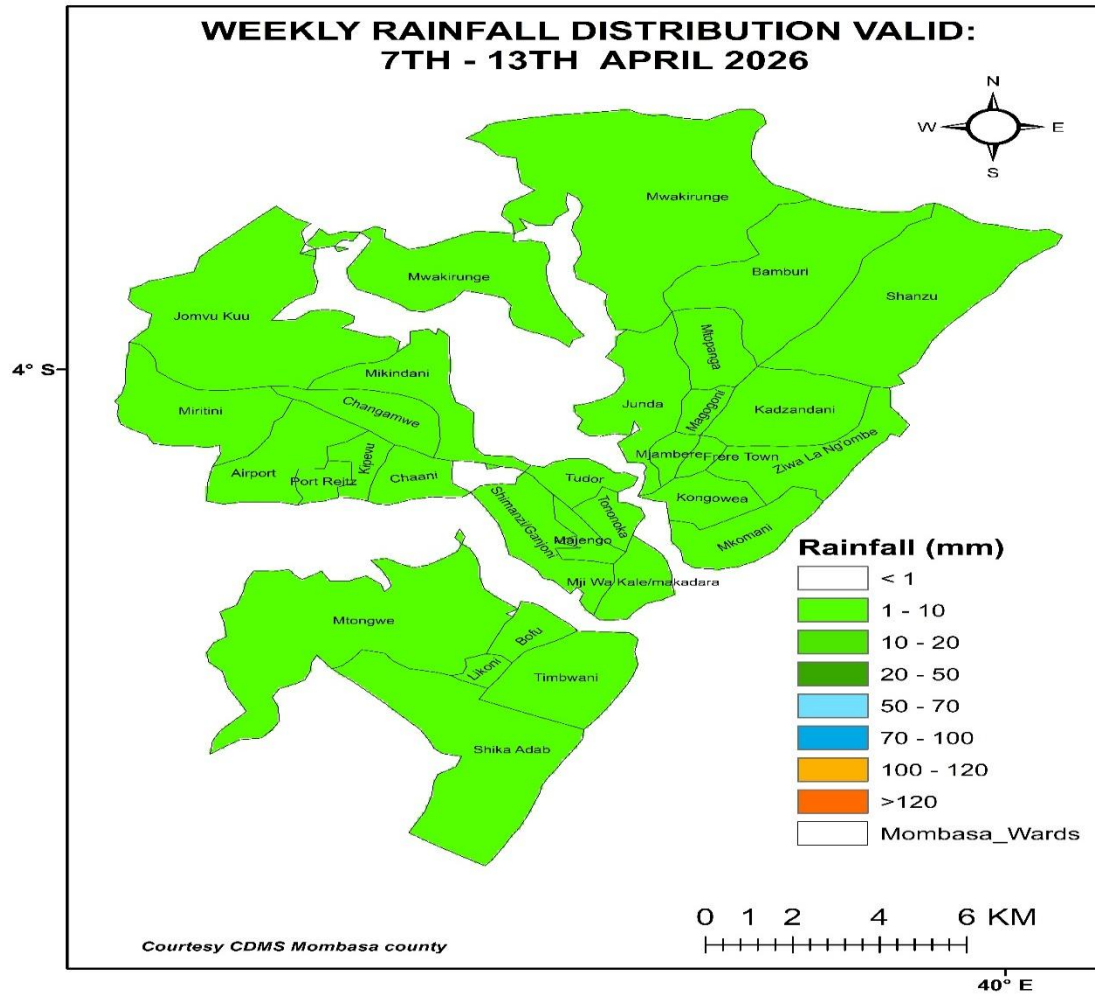
		Probable weather						
		Notes: Light rains < 1-5 mm; Moderate rains 5-20 mm; Heavy rains > 20 mm						
		Tue 7/4/2026	Wed 8/4/2026	Thurs 9/4/2026	Fri 10/4/2026	Sat 11/4/2026	Sun 12/4/2026	Mon 13/4/2026
Rainfall	Morning	 Showers and sunny	 Cloudy and sunny	 Cloudy and Sunny	 Showers and Sunny	 Showers and Sunny	 Cloudy and Sunny	 Cloudy and Sunny
	Afternoon	 Cloudy and Sunny	 Cloudy and Sunny	 Cloudy and Sunny	 Cloudy and Sunny	 Cloudy and Sunny	 Cloudy and sunny	 Cloudy and Sunny
	Night	 Partly Cloudy	 Partly Cloudy	 Partly Cloudy	 Partly Cloudy	 Partly cloudy	 Partly Cloudy	 Partly Cloudy
	Distribution	 Several places	 Afew Places	 Several places	 Several places	 Several places	 Several places	 Several places
Temperature	Maximum	32 °C	33 °C	33 °C	32 °C	32 °C	32 °C	32 °C
	Minimum	25 °C	25 °C	25 °C	25 °C	25 °C	25 °C	25 °C
Humidity	Maximum	82 %	80 %	80 %	78 %	82 %	80%	80 %
	Minimum	76 %	74 %	72 %	72%	72 %	75 %	74 %
Wind Maximum	Speed & Direction	Southeast @ 8 m/s	Southeast @ 8 m/s	Southeast @ 7 m/s	Southeast @ 6 m/s	South @ 6 m/s	Southeast @ 5 m/s	Southeast @ 6 m/s
Significant Ocean wave height		0.6 – 1.0 m Slight	0.6 – 1.0 m Slight	0.8 – 1.2 m Moderate	0.8 – 1.2 m Moderate	1.0 – 1.5 m Moderate	0.6 – 1.0 m Slight	0.6 – 1.0 slight

PART-III: WEATHER SYMBOLS

Key for Marine Hazard Symbols

WAVE HEIGHT RANGE (Metres)		DESCRIPTION	IMPACT
0.5 – 1.0		SLIGHT SEA STATE	Conditions suitable for Marine activities
1.1 – 2.0		MODERATE SEA STATE	
2.1 – 3.0		ROUGH	
>3.0		VERY ROUGH	Caution when operating marine activities Warning in place!!!! Warning in place on marine activities
Conditions suitable for Marine Activities			
Caution required when operating Marine Activities in deep seas (Significant high waves)			
Warning in Place (Sea significantly Rough)			
WIND SPEEDS	RANGE	DESCRIPTIONS	IMPACT
	< 1	-Calm:	1 – 6 knots, the Ocean is relatively calm with very little disturbance. Suitable for Marine operations
	1 – 3 Knots	-Light air: rising smoke drifts	
	4 – 6 Knots	-Light breeze: can feel wind on the face, small wavelets develop.	7 – 17 knots, small boats are likely to be filled with water sprays and become unstable. Caution in carrying our marine activities
	7 – 10 Knots	-Gentle breeze: Light weight flags extend, small wavelets, some whitecaps develop	
	11 – 16 Knots	-Moderate Breeze: Small waves develop and become longer	More than 20 knots, the ocean state is very much disturbed and the prevailing conditions is dangerous for marine operations. Warning in place!!!!
	17 – 21 Knots	-Fresh breeze: white crested wavelets form with some sprays	
	22 – 27 Knots	-Strong breeze: large waves form, white caps and sprays:	
	28 – 33 Knots	-Very strong winds: larger waves develop and white foams from breaking waves begin to be blown	
	>34 Knots	Extremely strong. Larger waves with blown foams	
DIRECTIONS	N, E, S, W	The pointer indicates the direction from which the wind is blowing from	

WEEKLY RAINFAL DISTRIBUTION VALID 7 – 13 APRIL 2026



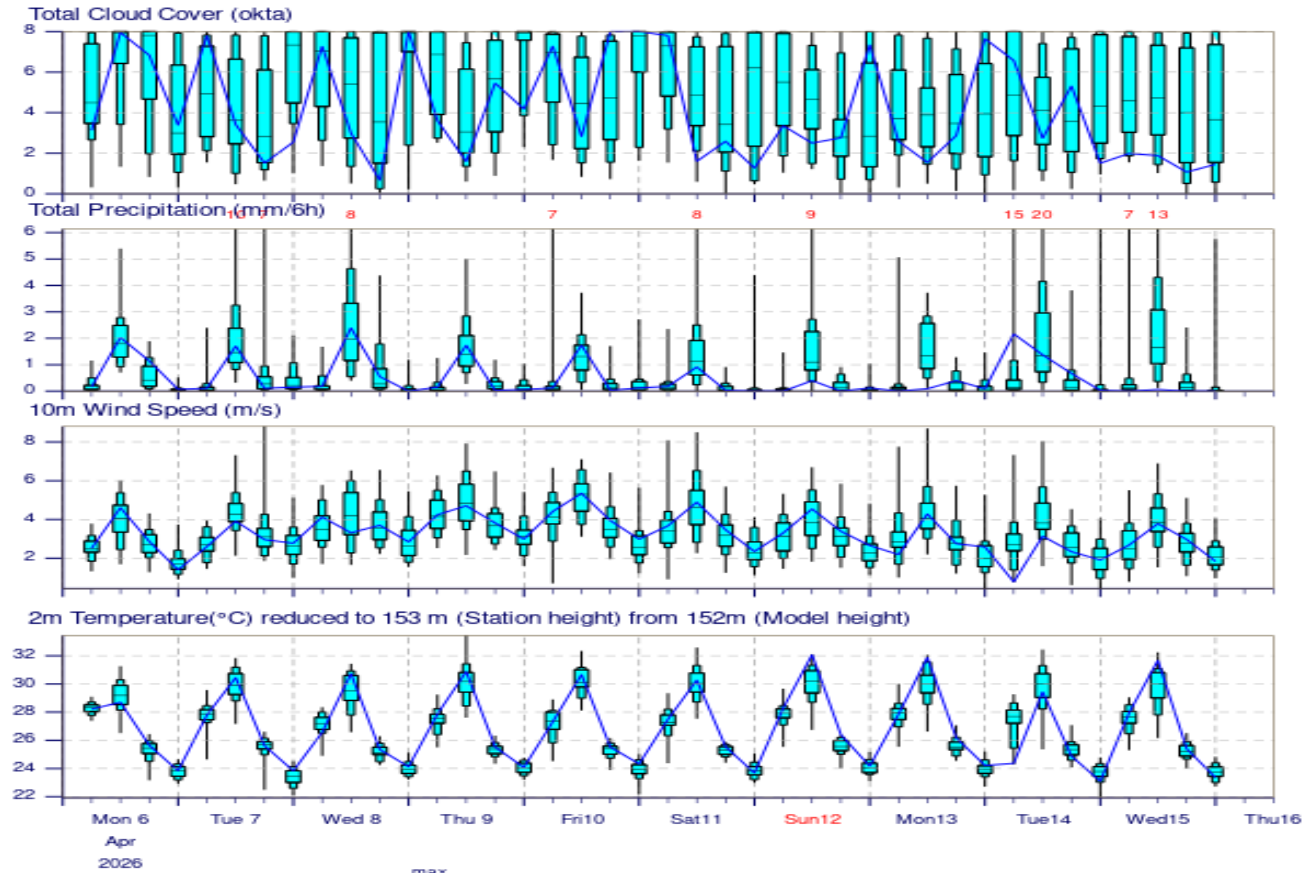
Rainfall totals < 10 MM

10 DAYS FORECASTS FOR WINDS, PRECIPITATIONS AND TEMPERATURE MOMBASA

ENS Meteogram

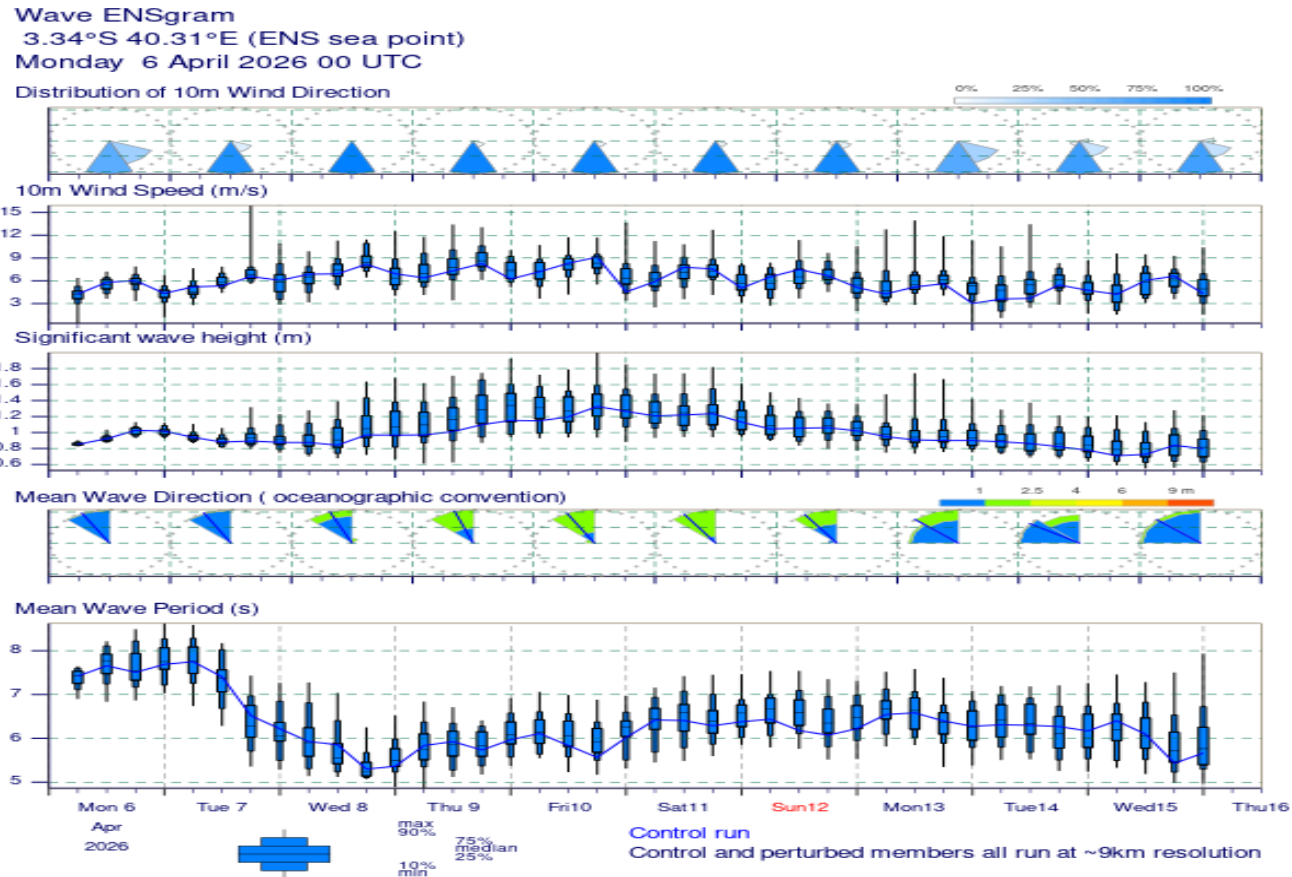
3.34°S 39.8°E (ENS land point) 153 m

Control Forecast and ENS Distribution Monday 6 April 2026 00 UTC



Control run
Control and perturbed members all run at ~9km resolution

TEN DAYS SIGNIFICANT WAVE HEIGHTS, WINDS, OVER SOUTHWEST INDIAN OCEAN



The distribution of wind directions is predominantly Southeast throughout the 10-day forecast period, the wind speeds vary between 5m/s and 9 m/s, the significant wave heights vary between 0.8 m and 1.4 m. The wave directions are Southeasterly (S) and the wave periods between 6 and 8 seconds