



REPUBLIC OF KENYA
MINISTRY OF ENVIRONMENT, CLIMATE CHANGE AND FORESTRY
KENYA METEOROLOGICAL DEPARTMENT
MOI INTERNATIONAL AIRPORT, CONTROL TOWER
COUNTY DIRECTOR OF METEOROLOGICAL SERVICES
P.O. Box 98512-80100, MOMBASA
Mob. +254 731341118, E-mail: cdmmombasa@meteo.go.ke

Our Ref: MET/MSA-CNTY/WK 2 APRIL 2026





























Date of Issue: 13TH APRIL 2026

MOMBASA COUNTY WEEKLY WEATHER FORECAST VALID 14 – 20 APRIL 2026

PART-I: Mombasa County Weekly Weather Outlook

- 1 Mixed weather conditions will be experienced during the forecast week. Showers are expected in the morning in a few places during the forecast week.
 - 2 The expected range of daytime MAXIMUM temperature is 32 - 33 °C; the average MINIMUM temperature will be around 25 °C.
 - 3 **Moderate Southerly winds** are expected to dominate throughout the forecast week. Wind strength will vary between 4 - 7 m/s (8–14 Kt) throughout the forecast period.
 4. **Slight sea conditions will prevail during the forecast week. Wave heights of between 0.6 m to 1.2 m (1.8 to 3.6 ft). The conditions are favourable for Marine activities**
 5. **CAUTION IS ADVISED WHILE CONDUCTING MARINE ACTIVITIES IN DEEP SEAS DURING THE WEEK**
-

PART-II: Detailed Weekly Weather Forecast for Mombasa County

		Probable weather						
		Notes: Light rains < 1-5 mm; Moderate rains 5-20 mm; Heavy rains > 20 mm						
		Tue 14/4/2026	Wed 15/4/2026	Thurs 16/4/2026	Fri 17/4/2026	Sat 18/4/2026	Sun 19/4/2026	Mon 20/4/2026
Rainfall	Morning	 Showers and sunny	 Cloudy and sunny	 Showers and Sunny	 cloudy and Sunny	 Cloudy and Sunny	 Showers and Sunny	 Cloudy and Sunny
	Afternoon	 Cloudy and Sunny	 Cloudy and Sunny	 Cloudy and Sunny	 Cloudy and Sunny	 and Sunny	 Cloudy and sunny	 Cloudy and Sunny
	Night	 Partly Cloudy	 Partly Cloudy	 Partly Cloudy	 Partly Cloudy	 Partly cloudy	 Partly Cloudy	 Partly Cloudy
	Distribution	 A few places	 A few Places	 A few places	 A few places	 Several places	 A few places	 Several places
Temperature	Maximum	31 °C	32 °C	32 °C	32 °C	32 °C	32 °C	32 °C
	Minimum	25 °C	25 °C	25 °C	25 °C	25 °C	25 °C	25 °C
Humidity	Maximum	78 %	80 %	78 %	80 %	80 %	82%	82 %
	Minimum	75 %	75 %	70 %	68%	72 %	72 %	72 %
Wind Maximum	Speed & Direction	Southeast @ 6 m/s	Southeast @ 6 m/s	Southeast @ 4 m/s	South @ 4 m/s	Southeast @ 6 m/s	Southeast @ 6 m/s	South @ 5 m/s
Significant Ocean wave height		0.8 – 1.0 m Slight	0.8 – 1.0 m Slight	0.8 – 1.2 m Slight	0.8 – 1.2 m Slight	0.6 – 1.0 m Slight	0.7 – 1.0 m Slight	0.8 – 1.0 slight

PART-III: WEATHER SYMBOLS

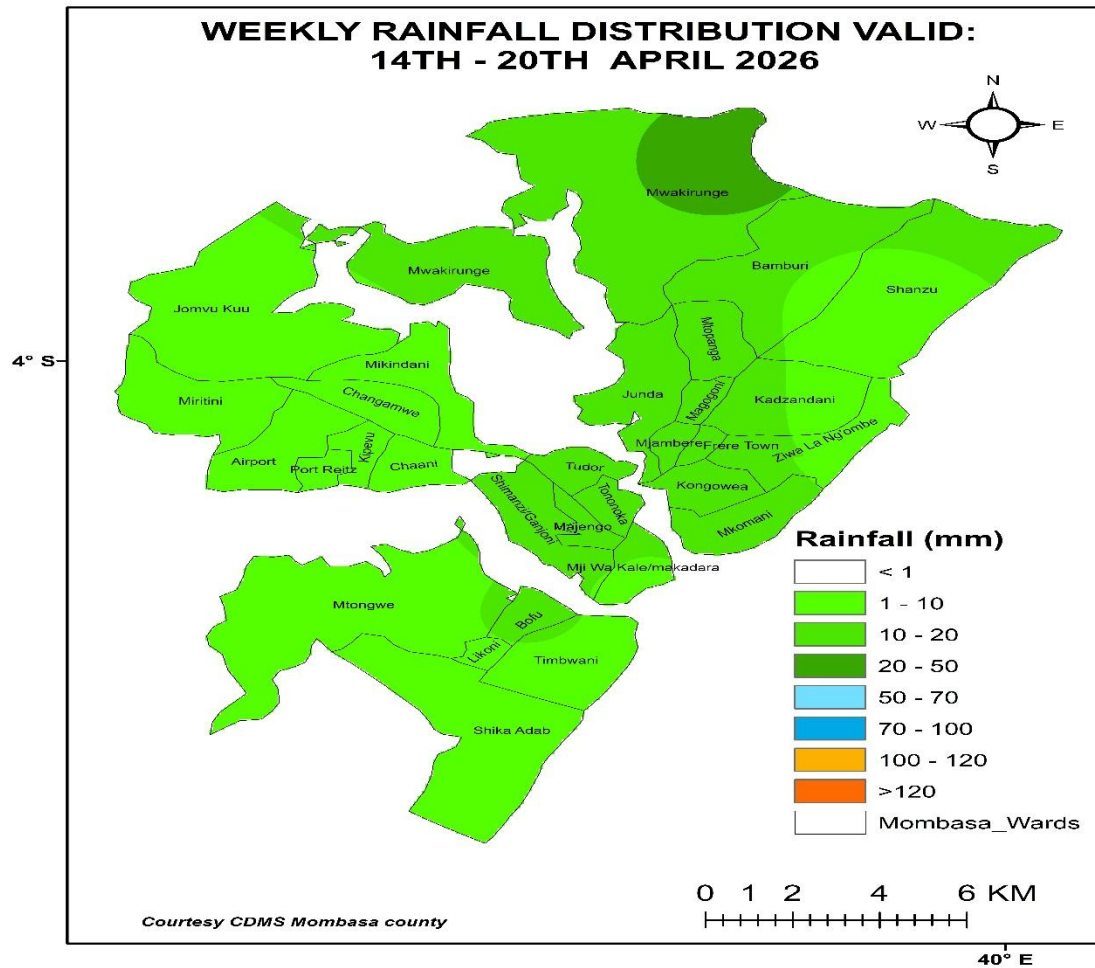
Key for Marine Hazard Symbols

WAVE HEIGHT RANGE (Metres)		DESCRIPTION	IMPACT
0.5 – 1.0		SLIGHT SEA STATE	Conditions suitable for Marine activities
1.1 – 2.0		MODERATE SEA STATE	
2.1 – 3.0		ROUGH	
>3.0		VERY ROUGH	
Conditions suitable for Marine Activities			
Caution required when operating Marine Activities in deep seas (Significant high waves)			
Warning in Place (Sea significantly Rough)			
WIND SPEEDS	RANGE	DESCRIPTIONS	IMPACT
	< 1	-Calm:	1 – 6 knots, the Ocean is relatively calm with very little disturbance. Suitable for Marine operations
	1 – 3 Knots	-Light air: rising smoke drifts	
	4 – 6 Knots	-Light breeze: can feel wind on the face, small wavelets develop.	
	7 – 10 Knots	-Gentle breeze: Light weight flags extend, small wavelets, some whitecaps develop	
	11 – 16 Knots	-Moderate Breeze: Small waves develop and become longer	
	17 – 21 Knots	-Fresh breeze: white crested wavelets form with some sprays	
	22 – 27 Knots	-Strong breeze: large waves form, white caps and sprays:	
	28 – 33 Knots	-Very strong winds: larger waves develop and white foams from breaking waves begin to be blown	
	>34 Knots	Extremely strong. Larger waves with blown foams	7 – 17 knots, small boats are likely to be filled with water sprays and become unstable. Caution in carrying our marine activities
			More than 20 knots, the ocean state is very much disturbed and the prevailing conditions is dangerous for marine operations. Warning in place!!!!
DIRECTIONS	N, E, S, W	The pointer indicates the direction from which the wind is blowing from	

Mr. Joseph Amollo

County Director of Meteorological Services, Mombasa County

WEEKLY RAINFAL DISTRIBUTION VALID 14 – 20 APRIL 2026



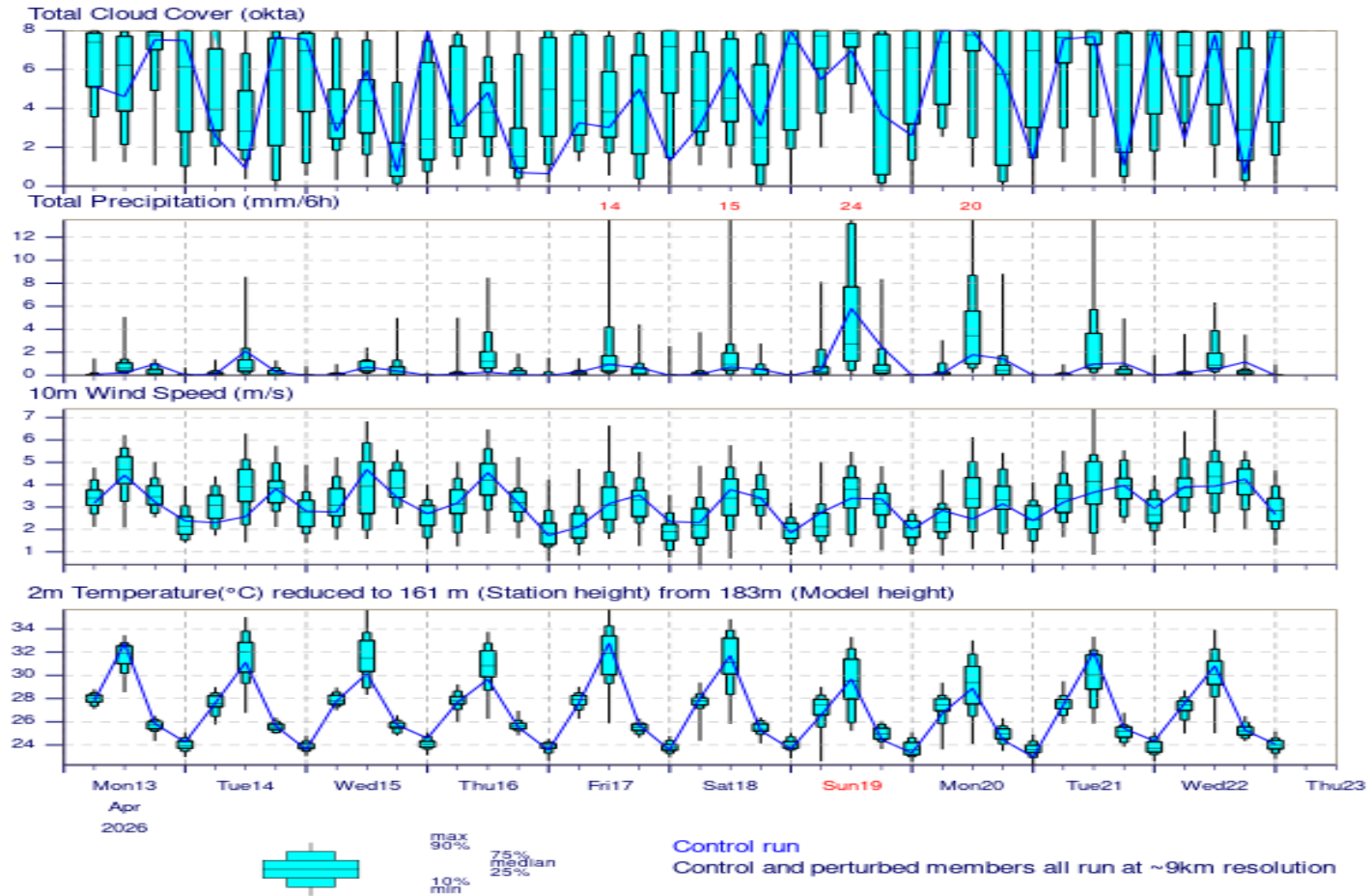
Rainfall totals > 20 mm

10 DAYS FORECASTS FOR WINDS, PRECIPITATIONS AND TEMPERATURE MOMBASA

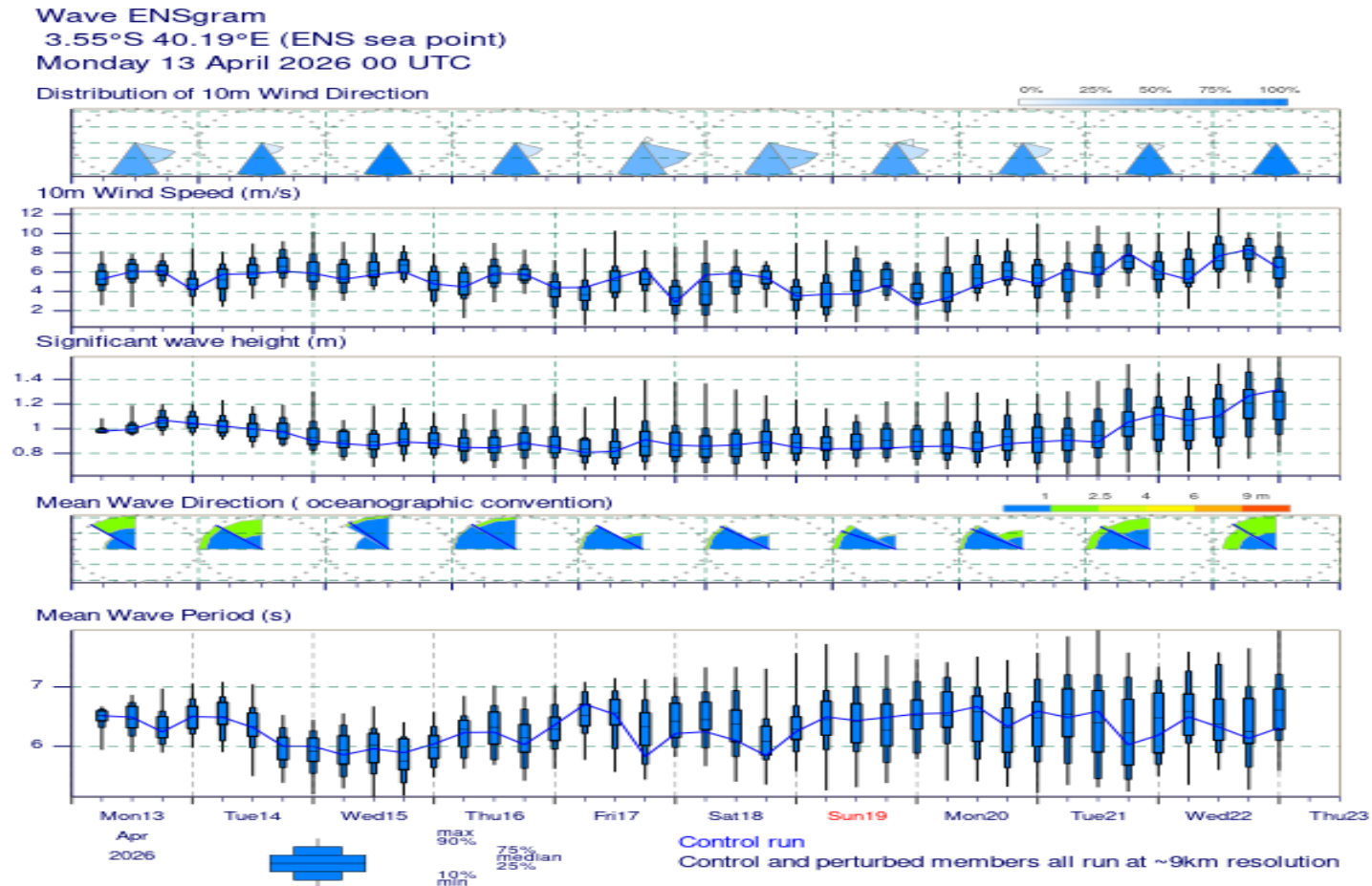
ENS Meteogram

2.85°S 39.65°E (ENS land point) 161 m

Control Forecast and ENS Distribution Monday 13 April 2026 00 UTC



TEN DAYS SIGNIFICANT WAVE HEIGHTS, WINDS, OVER SOUTHWEST INDIAN OCEAN



The distribution of wind directions is predominantly Southeast throughout the 10-day forecast period, the wind speeds vary between 4m/s and 6 m/s, the significant wave heights vary between 0.7 m and 1.0 m. The wave directions are Southerly (S) and the wave periods between 5 and 8 seconds