



REPUBLIC OF KENYA

MINISTRY OF ENVIRONMENT, CLIMATE CHANGE AND FORESTRY

STATE DEPARTMENT FOR ENVIRONMENT AND CLIMATE CHANGE

KENYA METEOROLOGICAL DEPARTMENT

WEEKLY WEATHER FORECAST FOR TURKANA COUNTY

Date of issue: Monday, 13th April, 2026

SPATIAL RAINFALL DISTRIBUTION

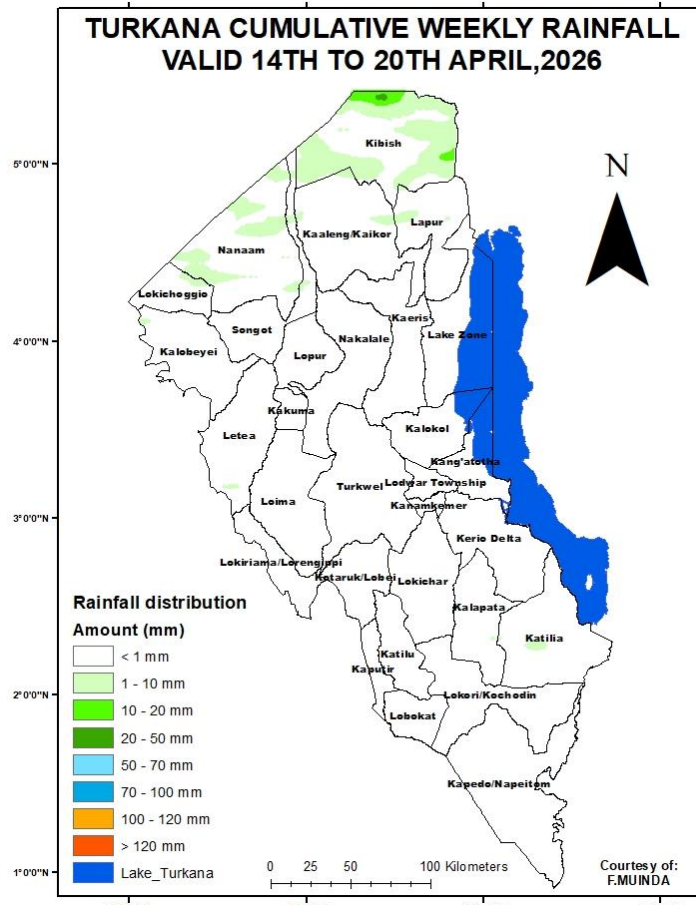


Figure1: Turkana County Weekly Cumulative Rainfall Forecast






















The above graphic figure1 depicts volume of rainfall amounts each ward in Turkana County is forecasted to receive from 14th to 20th April, 2026.








Few wards in Turkana county are likely to receive light to moderate rains during the course of the forecast period as depicted on figure 1above .These wards includes the following;




- Kibish
- Letea
- Kalapata
- Lapur
- Kaikor
- Nanam
- Lokichoggio
- Kalobeyei
- Kalapata
- Katilia
- Songot

The remaining wards are likely to receive <1mm during the course of the forecast period

Period of forecast: Tuesday 14th April, 2026

Days of week	Tuesday 14/4/26	Wednesday 15/4/26	Thursday 16/4/26	Friday 17/4/26	Saturday 18/4/26	Sunday 19/4/26	Monday 20/4/26
MORNING CONDITION	 Clear sky	 Sunny intervals	 Sunny intervals	 Clear sky	 Cloudy	 Sunny intervals	 Cloudy
AFTERNOON CONDITION	 Sunny intervals	 Cloudy	 Sunny intervals	 Sunny intervals	 Cloudy	 Sunny intervals	 Sunny intervals
NIGHT CONDITION	 Cloudy	 Partly cloudy	 Partly cloudy	 Clear night sky	 Partly cloudy	 Cloudy	 Partly cloudy

DISTRIBUTION OF RAINFALL (mm)	 0.3mm	 0.3mm	 0.2mm	 0.7mm	 0.4mm	 0.4mm	 0.2mm
WINDSPEED (KM/HR)	21.0 km/hr	21.0 km/hr	21.0 km/hr	21.0 km/hr	21.6km/hr	21.6Km/hr	21.6km/hr
MAXIMUM TEMPERATURE (°C)	34.0°C	34.0°C	33.0°C	33.0°C	33.0°C	33.0°C	34.0°C
MINIMUM TEMPERATURE (°C)	21.0°C	21.0°C	20.0°C	21.0°C	21.0°C	21.0°C	21.0°C
HAZARDS	Green	Green	Green	Green	Green	Green	Green

Key to rainfall distribution symbols:  rain is likely to fall in few places (less than 33%),  rain is likely to fall in many places (33% - 67%),  rain is likely to fall in most places (more than 67%)

Rainfall distribution - no  places. Green - No weather-related hazards are expected

Summary of Turkana County weekly weather forecast:

Turkana County is expected to experience morning light rains as well as afternoon and night showers and thunderstorms over few places during the course of the forecast period as depicted above on figure 1

- Morning light rains as well as afternoon and night showers and thunderstorms over few places
 - Maximum wind speed expected 21.6km/hr
 - Minimum wind speed expected 21.0km/hr
 - Maximum temperatures are expected to oscillate between 33.0°C and 34.0°C
 - Minimum temperatures are expected to oscillate between 20.0°C and 21.0°C

The weather outlook for the week 21st to 27th April, 2026 indicates Turkana County is likely to experience wet weather conditions over few places

EXPECTED IMPACTS

1. FLOODS: Riverine and flashfloods

Likelihood of riverine and flashfloods at,

- Kibish
- Letea
- Kalapata
- Lapur
- Kaikor
- Nanam
- Lokichoggio
- Kalobeyei

- Kalapata
- Katilia
- Songot

2. STRONG WINDS:

Wind of speed 21.6km/hr expected

3. HEATSTRESS:

No risk

This forecast should be used with the 24-hour forecasts and regular updates/advisories issued by the County Meteorological Office.

For further information, please contact:

Francis Muinda: County Director of Meteorology.

Mobile: 0729710055

Email: fmuinda@gmail.com or cdmturkana@meteo.go.ke

You can as well find more information about weather and climate in Kenya on the KMD website ***<http://www.meteo.go.ke>***