



REPUBLIC OF KENYA
MINISTRY OF ENVIRONMENT, CLIMATE CHANGE AND FORESTRY
KENYA METEOROLOGICAL DEPARTMENT

Wajir County
P. O. Box 34, 72100 Wajir, Kenya,
Telephone: 0701267867,

E-mail: cdmwajir@meteo.go.ke, Website: <http://www.meteo.go.ke>

When replying, please quote

Ref. No. MET/WJR/7/16

Date: 13th April 2026

WEEKLY FORECAST FOR 14TH TO 20TH APRIL 2026

&

REVIEW FOR 6TH TO 12TH APRIL 2026

Forecast for 14th to 20th April 2026

Rain is likely to continue across the county.

Review of weather for the last seven-day period (6th to 12th April 2026):

- Slight rain was experienced over the county during the last 7 days of the week.

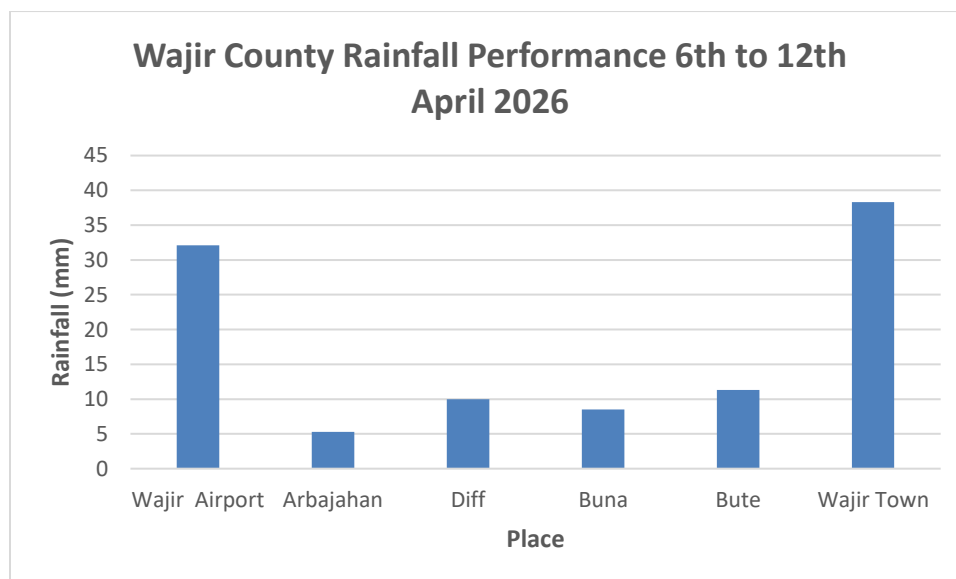





























Figure 1: Rainfall Performance from 6th to 12th April 2026

FORECAST FOR THE NEXT SEVEN DAYS (14TH TO 20TH APRIL 2026)

Time	Tues 14/04/2026	Wed 15/04/2026	Thu 16/04/2026	Fri 17/04/2026	Sat 18/04/2026	Sun 19/04/2026	Mon 20/04/2026
Morning	 Moderate Rain	 Light rain	 Moderate Rain	 Rain	 Rain	 Sunny Intervals	 Sunny Intervals
Afternoon	 Sunny Intervals	 Sunny interval	 Light Rain	 Sunny Interval	 Sunny interval	 Sunny interval	 Sunny Intervals
Night							
Maximum Temperature (°C)	32	32	32	32	32	34	35
Minimum Temperature (°C)	24	24	25	25	25	24	25
Wind Speed Up to (Km/h)	26	22	25	26	28	22	36
Rainfall Distribution							

Commentary of the county weather forecaster:

- Rain and cloudy conditions are expected over the county.

N.B: This forecast should be used in conjunction with the daily (24-hour) and five-day forecasts issued by this Department.

For further information, please contact:

Mobile: 0722489249

Email: cdmwajir@meteo.go.ke

Daniel Wanjuhi,

COUNTY DIRECTOR OF METEOROLOGICAL SERVICES - WAJIR.
APPENDIX 1: KEY OF SCIENTIFIC WORDS USED




<i>Term</i>	<i>Rainfall Amount (24 hrs.)</i>	<i>Description</i>
Light	< 5 mm	Gentle rain, drizzle.
Moderate	5–20 mm	Steady, noticeable rain.
Heavy	21–50 mm	Intense rain, possible thunder.
Very Heavy	> 50 mm	Prolonged rain.

<i>Term</i>	<i>Area Affected</i>	<i>Description</i>
Few places	< 33%	Rain in a small portion of the region.
Several places	33% to 66%	Rain in multiple but not most parts of the region.
Most places	> 66%	Rain in nearly all parts of the region.

<i>Term</i>	<i>Area Affected</i>	<i>Description</i>
Isolated	Less than 25%	Very few areas are affected.
Scattered	25–50%	Several, but not most, areas affected.
Numerous	51–70%	Many areas affected.
Widespread	Over 70%	Almost all areas affected.

<i>Term</i>	<i>Time Coverage (%)</i>	<i>Meaning</i>
Occasional	Less than 25%	Happens rarely or a few times.
Intermittent	25% – 50%	Starts and stops, comes and goes.
Frequent	51% – 75%	Occurs regularly.
Very Frequent / Common	More than 75%	Happens almost all the time.

<i>Term</i>	<i>Probability of Occurrence</i>	<i>Description</i>
Possible	10–30%	There is low confidence.
Chance of/ May	31–50%	There is moderate confidence.
Likely	51–75%	The event is more probable than not.
Expected	76–90%	There is high confidence.
Very Likely	91–99%	There is very high confidence. Almost certain.
Certain	100%	The event is guaranteed to occur.

Key to rainfall distribution symbols:  rain likely to fall in few places (less than 33%),  rain likely to fall in many places (33% -67%),  rain likely to fall in most places (more than 67%)