



**REPUBLIC OF KENYA**  
**MINISTRY OF ENVIRONMENT AND FORESTRY**  
**KENYA METEOROLOGICAL DEPARTMENT**  
**SIAYA COUNTY**  
**WEEKLY WEATHER FORECAST**

**SIAYA COUNTY CLIMATOLOGICAL MAP**

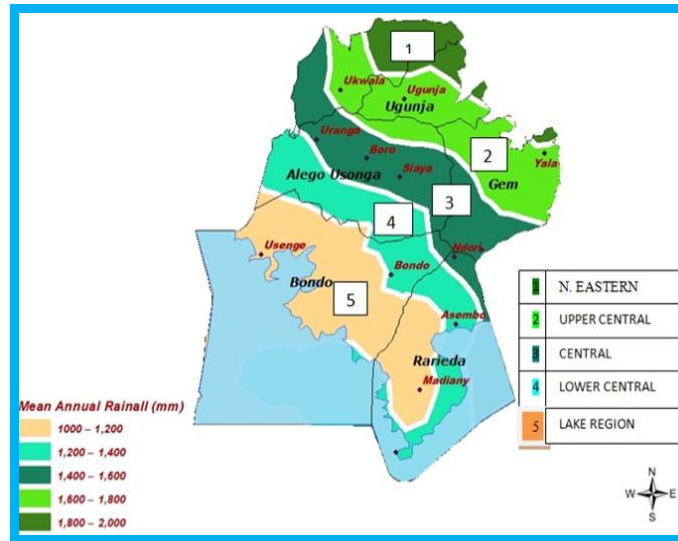


Figure 1; Siaya County Long Term Mean rainfall (Climatological) Map

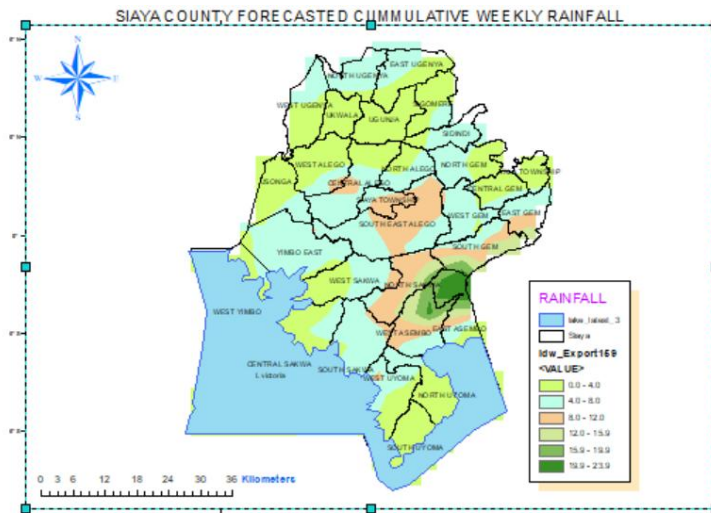


Figure 2: Forecasted cummulative weekly rainfall

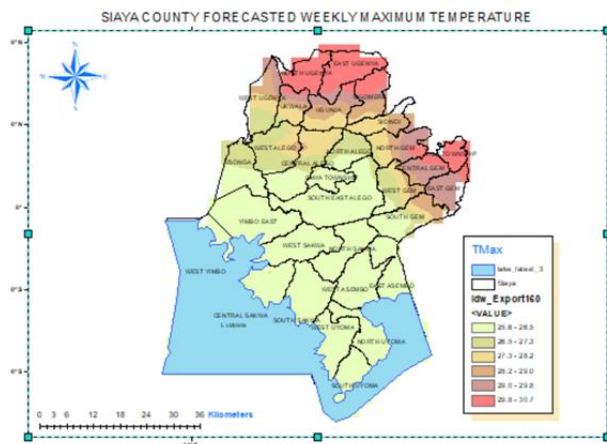


Fig: 3a Forecasted weekly maximum Temp.

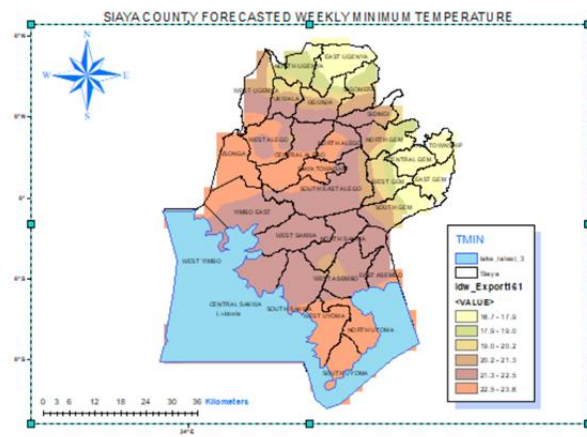


Fig: 3b Forecasted weekly minimum Temp.

Figure 2 shows the map for forecasted cumulative weekly rainfall. The rainfall is expected to range from 0.0mm to 23.9mm. Most parts of the County are likely to experience between 0.0mm and 8.0mm, some parts mostly over the Eastern parts of the County are likely to experience between 19.9mm and 23.9mm of rainfall during the forecast period. Figures 3a and 3b shows forecasted weekly maximum and minimum temperatures ranging between 25.6°C and 30.7°C and 16.7°C and 23.6°C respectively

**Period of forecast:** Tuesday 14<sup>th</sup> April 2026 to Monday 20<sup>th</sup> April 2026




**Date of issue:** Monday 13<sup>th</sup> April 2026

### Summary of The Forecast

Regions; 1, 2, 3, 4 & 5; morning sunny/sunny interval conditions likely throughout the forecast period, afternoon/night shower associated with lightning and thunderstorms over many places likely from Wednesday to Friday. Temperatures of between 30°C and 26°C during the day and between 21°C and 18°C during the night likely. Moderate to Strong winds more so over Lake Victoria likely throughout the forecast period

**Table 1: Climatic zone; 1 & 2:** Yala, Wagai, Nguge, Nyagondo, Sawagongo, Kodiaga, Dudi,

	Tuesday 14/04/26	Wednesday (15/04/26)	Thursday (16/04/26)	Friday 17/04/26)	Saturday (18/04/26)	Sunday (19/04/26)	Monday 20/04/26)
<b>Morning</b>	Sunny intervals	Sunny intervals	Sunny intervals	Sunny intervals	Sunny intervals	Sunny intervals	Sunny intervals
<b>Afternoon</b>	Sunny intervals	Moderate rain	Moderate rain	Moderate rain	Sunny intervals	Sunny intervals	Sunny intervals
<b>Night</b>	Cloudy sky	Moderate rain	Moderate rain	Moderate rain	Cloudy sky	Cloudy sky	Cloudy sky
<b>Rainfall distribution</b>							
<b>Maximum temperature</b>	30°C	29°C	26°C	27°C	28°C	29°C	29°C
<b>Minimum temperature</b>	19°C	19°C	18°C	19°C	19°C	19°C	19°C
<b>Hazards</b>		<b>AMBER</b>	<b>AMBER</b>	<b>AMBER</b>			

Key to rainfall distribution symbols:  rain is likely to fall in few places (less than 33%),  rain is likely to fall in many places (33-67%),  rain is likely to fall in most places (more than 67%)

### **Hazard Symbols**

**Green** – No hazard warnings in force.

**Amber** - Potentially dangerous weather is expected. **Be prepared.**

**Red** – Dangerous and potentially life threatening weather conditions are expected. **Take immediate and appropriate action to ensure your safety.**

### **Commentary of county weather forecaster:**

- ✓ **Morning sunny/sunny interval conditions likely throughout the forecast period**
- ✓ **Afternoon/night showers** associated with **lightning** and **thunderstorms** over many places likely on **Wednesday, Thursday** and **Friday**
- ✓ Clearing of sediment deposits in the culverts and bridges to avoid flooding caused by streams and rivers
- ✓ Installation of lightning arresters to take care of lives and property loss




























### **Advice to farmers from Ministry of Agriculture**




- Planting to continue
- Planting of sweet potatoes and casava
- Planting of vegetables
- Planting of fodder crops
- Spraying of animals and crops against pests and weeds
- ✚ **Consult with your ward crops, livestock and veterinary officer when/wherever necessary**
- **Report anything unusual to the agriculture or veterinary/livestock experts**

### **Health Advisories** (*courtesy of One Health Program*)

- **Safe drinking water;** Ensure your water source is safe
- **Mosquito protection;** Ensure you sleep under mosquito net or use repellent
- **Proper hygiene;** Maintain good personal hygiene i.e use of toilet and proper washing of hands with clean water.
- **Secure valuables and drugs;** Safeguard important documents and drugs
- **Stay informed;** Stay updated on weather forecast and follow official advisories for real time information

**Table 2: Climatic zone; 3, 4 & 5:** Ugenya, Ugunja, Ukwala, Ndori, Aram, Madiany, Nyilima, Mayiera, Oyude, Bondo, Ajigo, Nyamonye, Usenge, Gobei, Maranda, Kango, Akala, Siaya, Boro, Uranga, Kadenge, Ting wangi, Kogelo, Nyadorera

	Tuesday 14/04/26	Wednesday (15/04/26)	Thursday (16/04/26)	Friday 17/04/26)	Saturday (18/04/26)	Sunday 19/04/26)	Monday 20/04/26)
Morning	 Sunny intervals	 Sunny intervals	 Sunny intervals	 Sunny intervals	 Sunny intervals	 Sunny intervals	 Sunny intervals
Afternoon	 Sunny intervals	 Sunny intervals	 Sunny intervals	 Sunny intervals	 Sunny intervals	 Sunny intervals	 Sunny intervals
Night	 Cloudy sky	 Moderate rain	 Moderate rain	 Moderate rain	 Cloudy sky	 Cloudy sky	 Cloudy sky
Rainfall distribution							
Maximum temperature	28°C	27°C	26°C	26°C	27°C	28°C	28°C
Minimum temperature	20°C	20°C	19°C	20°C	20°C	21°C	21°C
Hazards		<b>AMBER</b> 	<b>AMBER</b> 	<b>AMBER</b> 			

Key to rainfall distribution symbols:  rain is likely to fall in few places (less than 33%),  rain is likely to fall in many places (33-67%),  rain is likely to fall in most places (more than 67%)

### Hazard Symbols

**Green** – No hazard warnings in force.

**Amber** - Potentially dangerous weather is expected. **Be prepared.**

**Red** – Dangerous and potentially life threatening weather conditions are expected. **Take immediate and appropriate action to ensure your safety.**

### Commentary of county weather forecaster:

- ✓ Morning *sunny/sunny interval* conditions likely throughout the forecast period
- ✓ Afternoon/night showers associated with **lightning** and **thunderstorms** over many places likely from **Wednesday** to **Friday**
- ✓ Dredging of water tunnels along or around the farms and homes to allow for free flow of surface runoffs
- ✓ Clearing of sediment deposits in the culverts and bridges to avoid flooding caused by streams and rivers
- ✓ Installation of lightning arresters to take care of lives and property loss

### Advice to farmers from Ministry of Agriculture

- Planting to continue
- Planting of potatoes and cassava
- Planting of fodder
- Planting of vegetables
- Spraying of animals against pests
- ✚ Consult with your ward crops, livestock and veterinary officer when/wherever necessary
- Report anything unusual to the agriculture or veterinary/livestock experts

### Health Advisories (*courtesy of One Health Program*)

- **Safe drinking water;** Ensure your water source is safe
- **Mosquito protection;** Ensure you sleep under mosquito net or use repellent
- **Proper hygiene;** Maintain good personal hygiene i.e use of toilet and proper washing of hands with clean water.
- **Secure valuables and drags;** Safeguard important documents and drugs
- **Stay informed;** Stay updated on weather forecast and follow official advisories for real time information

**For further information, please contact:**

County Director of Meteorology: Domnick Arodi

Mobile : [0713817279](tel:0713817279)

Email: [arodioginga@yahoo.com](mailto:arodioginga@yahoo.com) or [cdmsiaya@meteo.go.ke](mailto:cdmsiaya@meteo.go.ke)

You can find more information about the climate and weather in Kenya on the KMD website <http://www.meteo.go.ke/>