



REPUBLIC OF KENYA
MINISTRY OF ENVIRONMENT AND FORESTRY
KENYA METEOROLOGICAL DEPARTMENT

NYAMIRA COUNTY
WEEKLY WEATHER FORECAST

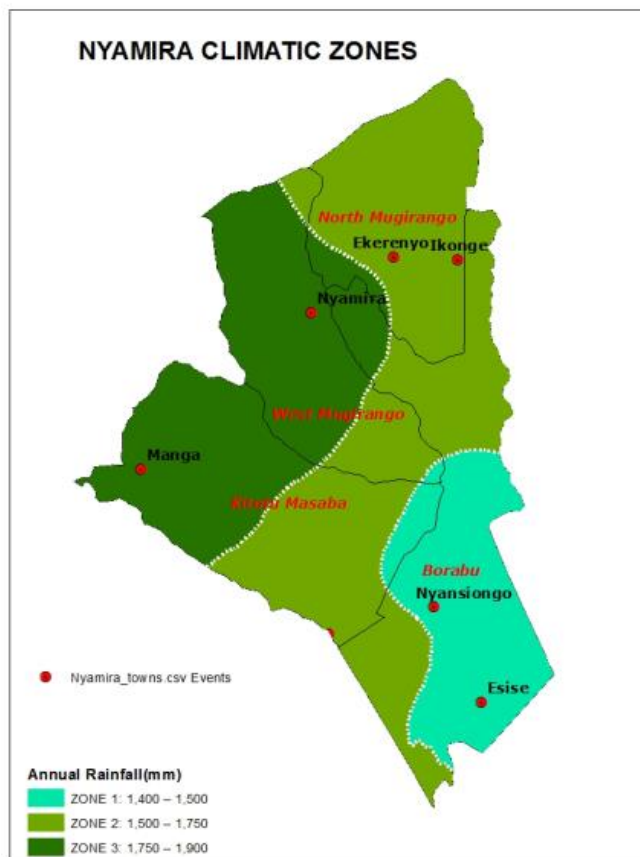



































Figure 1: Nyamira climate zones

Date of issue: Monday 13th April, 2026

Period of forecast: Tuesday 14th April, 2026 to Monday 20th April, 2026.

Table 1: Climate zone 1..... (Borabu, Nyansiongo, Esise, Mekenene, Kajauri, Mwangori, Kipkebe)

	Tuesday 14/4/2026	Wednesday 15/4/2026	Thursday 16/4/2026	Friday 17/4/2026	Saturday 18/4/2026	Sunday 19/4/2026	Monday 20/4/2026
Morning	 Cloudiness	 Cloudiness	 rains over few places	 rains over few places	 Cloudiness	 Cloudiness	 rains over few places
Afternoon/ Evening	 Showers & Thunderstorms over several places	 Showers & Thunderstorms over several places	 Showers & Thunderstorms over several places	 Showers & Thunderstorms over several places	 Sunny intervals	 Showers & Thunderstorms over several places	 Showers & Thunderstorms over several places
Night	 partly cloudy	 Cloudiness	 Cloudiness	 Cloudiness	 Cloudiness	 Cloudiness	 partly cloudy
Rainfall distribution	 Showers over several places	 Showers over several places	 Showers over several places	 Showers over several places		 Showers over several places	 Showers over several places
Maximum temperature	23-24°C	22-23°C	22-24°C	20-22°C	22-24°C	23-25°C	20-22°C
Minimum temperature	12-14°C	12-14°C	13-14°C	13-14°C	11-13°C	10-11°C	12-13°C
Hazards	 Lightning/ Thunderstorm s likely	 Lightning/ Thunderstorms likely	 Lightning/ Thunderstorm s likely	 Lightning/ Thunderstorms likely	Green- No weather- related hazards are expected	 Lightning/ Thunderstorms likely	 Lightning/ Thunderstorms likely


























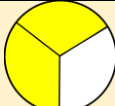










Key to rainfall distribution symbols:  rain is likely to fall in few places (less than 33%),  rain is likely to fall in many places (33-67%),  and rain is likely to fall in most places (more than 67%) Green- No weather-related hazards are expected Amber -Lighting and Thunderstorms

Table 2: Climate zone 2..... (Ekerenyo, Magwagwa, Ikonge, Kiabonyoru, Nyamusi, Gekendo, Miruka)

	Tuesday 14/4/2026	Wednesday 15/4/2026	Thursday 16/4/2026	Friday 17/4/2026	Saturday 18/4/2026	Sunday 19/4/2026	Monday 20/4/2026
Morning	 Sunny intervals	 Sunny intervals	 rains over several places	 rains over several places	 rains over several places	 Sunny intervals	 rains over several places likely
Afternoon/ Evening	 Showers & Thunderstorms over several places	 Showers & Thunderstorms over several places	 Showers & Thunderstorms over several places	 Cloudiness	 Showers & Thunderstorms over several places	 Showers & Thunderstorms over several places	 Cloudiness
Night	 partly cloudy	 partly cloudy	 Cloudiness	 Cloudiness	 Cloudiness	 Cloudiness	 partly cloudy
Rainfall distribution	 Showers over several places	 Showers over several places	 Showers over several places	 Showers over several places	 Showers over several places	 Showers over several places	 rains over several places
Maximum temperature	23-25°C	23-25°C	23°C	20-22°C	23-26°C	23-26°C	22-25°C
Minimum temperature	13-15°C	12-15°C	13-15°C	13-15°C	12-15°C	11-14°C	14-15°C
Hazards	 Lightning/Thunderstorms likely	 Lightning/Thunderstorms likely	 Lightning/Thunderstorms likely	Green- No weather-related hazards are expected	 Lightning/Thunderstorms likely	 Lightning/Thunderstorms likely	Green- No weather-related hazards are expected


























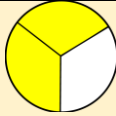
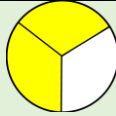

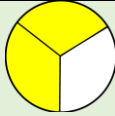
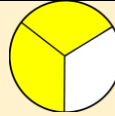
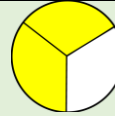









Key to rainfall distribution symbols:  rain is likely to fall in few places (less than 33%),  rain is likely to fall in many places (33-67%),  and rain is likely to fall in most places (more than 67%) Green- No weather-related hazards are expected Amber -Lighting and Thunderstorms

Table 3: Climate zone 3..... (Nyamira, Nyamaiya, Kebirigo, Sironga, Tombe, Bosamaro, Gachuba, Rigoma, Manga, Kemera)

	Tuesday 14/4/2026	Wednesday 15/4/2026	Thursday 16/4/2026	Friday 17/4/2026	Saturday 18/4/2026	Sunday 19/4/2026	Monday 20/4/2026
Morning	 Sunny intervals	 Sunny intervals	 rains over several places	 rains over several places	 Cloudiness	 rains over few places	 rains over several places
Afternoon/ Evening	 Showers & Thunderstorms over several places	 Showers & Thunderstorms over several places	 Showers & Thunderstorms over several places	 Cloudiness	 Showers & Thunderstorms over several places	 Showers & Thunderstorms over several places	 Showers & Thunderstorms over several places
Night	 partly cloudy	 Cloudiness	 Cloudiness	 Cloudiness	 Cloudiness	 Cloudiness	 partly cloudy
Rainfall distribution	 Showers over several places	 Showers over several places	 Rains over several places	 Rains over several places	 Showers over several places	 Showers over several places	 Showers over several places
Maximum temperature	23-25°C	23-24°C	22-23°C	20-22°C	23-25°C	23-25°C	24-25°C
Minimum temperature	13-15°C	12-15°C	13-15°C	13-15°C	12-14°C	11-14°C	12-14°C
Hazards	 Lightning/Thunderstorms likely	 Lightning/Thunderstorms likely	 Lightning/Thunderstorms likely	Green- No weather-related hazards are expected	 Lightning/Thunderstorms likely	 Lightning/Thunderstorms likely	 Lightning/Thunderstorms likely

Key to rainfall distribution symbols:  rain is likely to fall in few places (less than 33%),  rain is likely to fall in many places (33-67%),  and rain is likely to fall in most places (more than 67%) Green- No weather-related hazards are expected Amber -Lighting and Thunderstorms

Nyamira County: Weekly Weather & Safety Guide

1. Rain Forecast

- **Mornings:** light to moderate rain in the morning, especially on **Thursday, Friday and Monday** in zone 1, Thursday to Saturday and Monday in zone 2 and Thursday, Friday, Sunday and Monday in zone 3.
- **Afternoons & Evenings:** Daily showers and storms are likely in most areas in all zones

2. Temperature

- **Daytime:** Highs between **20°C and 26°C**.
- **Nighttime:** Chilly lows between **10°C and 15°C**.

3. Expert Advice & Safety Precautions

- **Agriculture:** Consult the Department of Agriculture for professional guidance on safeguarding crops and livestock during this rainy period.
- **Quarries & Caves:** Avoid seeking shelter in or near caves. Saturated soil becomes highly unstable, significantly increasing the risk of fatal landslides or cave-ins.
- **Public Health:** Take proactive measures against malaria, typhoid, and influenza. Local health facilities are advised to restock essential medicines immediately.
- **Water Management:** Take advantage of the season by harvesting and storing rainwater for use during future dry spells.
- **Flood Prevention:** County officials should ensure all drainage systems are clear to mitigate the risk of flash flooding in urban areas.
- **Road Safety:** Exercise extreme caution whether driving or walking. Rain reduces visibility and creates hazardous, slippery road conditions.
- **Lightning Safety:** Stay indoors during thunderstorms. Avoid open fields and never seek shelter under trees. Ensure children remain inside until the storm has fully passed

SCIENTIFIC TERMS

Rainfall categories		Rainfall Coverage	Term Meaning
Range	Range Category		
<5 mm	Light	Between 66% and 100%	Most Places
5 - 20mm	Moderate	Several Places	Between 33% and 66%
20 - 50mm	Heavy	Few Places	Below 33%
>50mm	Very heavy		

Issued by:

Henry Maringo Sese.

County Director of Meteorological Services, Nyamira & Kisii Counties

Mobile: +254 723842121

henrysese@yahoo.com/sesehenry409@gmail.com

This forecast should be used in conjunction with the daily (24-hour) forecast issued by this Department.

You can also find more information about the climate and weather in Kenya on the KMD website <http://www.meteo.go.ke>