



























































### ZONE 1: MANYATTA & RUNYENJES SUBCOUNTIES

	Tuesday 21/04/2026	Wednesday 22/04/2026	Thursday 23/04/2026	Friday 24/04/2026	Saturday 25/04/2026	Sunday 26/04/2026	Monday 27/04/2026
<b>Morning</b>	 Light rains	 Light rains	 Moderate rains	 Moderate rains	 Moderate rains	 cloudy	 Moderate rains
<b>Afternoon</b>	 Light rains	 Light rains	 Moderate rains	 Moderate rains	 Moderate rains	 Moderate rains	 Moderate rains
	 Light rains	 Light rains	 Moderate rains	 Cloudy	 Cloudy	 Moderate rains	 Moderate rains
<b>Rainfall distribution</b>							
<b>Maximum temperature</b>	25°C	24°C	25°C	25°C	24°C	25°C	24°C
<b>Minimum temperature</b>	17°C	18°C	17°C	16°C	17°C	17°C	15°C

## ZONE 2: MBEERE NORTH & SOUTH SUBCOUNTIES

	Tuesday 21/04/2026	Wednesday 22/04/2026	Thursday 23/04/2026	Friday 24/04/2026	Saturday 25/04/2026	Sunday 26/04/2026	Monday 27/04/2026
<b>Morning</b>	 Light rains	 Light rains	 Moderate rains	 Moderate rains	 Light rains	 Cloudy	 Moderate rains
<b>Afternoon</b>	 Light rains	 Light rains	 Moderate rains	 Moderate rains	 Light rains	 Moderate rains	 Moderate rains
<b>Night</b>	 Partly cloudy	 Cloudy	 Cloudy	 Cloudy	 Cloudy	 Light rains	 Cloudy
<b>Rainfall distribution</b>							
<b>Maximum temperature</b>	26°C	26°C	27°C	27°C	27°C	27°C	26°C
<b>Minimum temperature</b>	18°C	19°C	18°C	18°C	18°C	18°C	18°C

### Key

Rainfall distribution symbols:

Rain is likely to fall in few places (less than 33%),  rain is likely to fall in many places, (33-67%)  rain is likely to fall in most places (more than 67%) 

<i>Rainfall categories</i>	
<i>Range</i>	<i>Category</i>
<5 mm	Light
5 - 20mm	Moderate
20 - 50mm	Heavy
>50mm	Very heavy

### Commentary of county weather forecaster:

County Meteorological Office: Email: [cdmembu@meteo.go.ke](mailto:cdmembu@meteo.go.ke) / [gideonlubia4@gmail.com](mailto:gideonlubia4@gmail.com)

**N.B:** This forecast should be used in conjunction with the daily (24-hour) forecast issued by this department. For more information about the climate and weather in Kenya visit KMD website at <http://www.meteo.go.ke/>

Gideon O. Alubia



**County Director of Meteorological Services, Embu**