



REPUBLIC OF KENYA
MINISTRY OF ENVIRONMENT, CLIMATE CHANGE AND FORESTRY
KENYA METEOROLOGICAL DEPARTMENT
BOMET COUNTY

Ref: MET/15/25/9/2/BOMET/WEEKLY/FCST/17/2026

WEEKLY WEATHER FORECAST

**Period of forecast: Tuesday 21st April 2026 to
Monday 27th April 2026**

Date of issue: Monday 20th April, 2026

Summary

- Rainfall is expected to continue in several parts of the county.
- Morning rains are likely to occur over few places.
- Afternoon showers and thunderstorms expected over few places, occasionally spreading to several places. Night showers expected over few places
- *Figure 1 below shows the expected cumulative weekly spatial distribution of rainfall.*

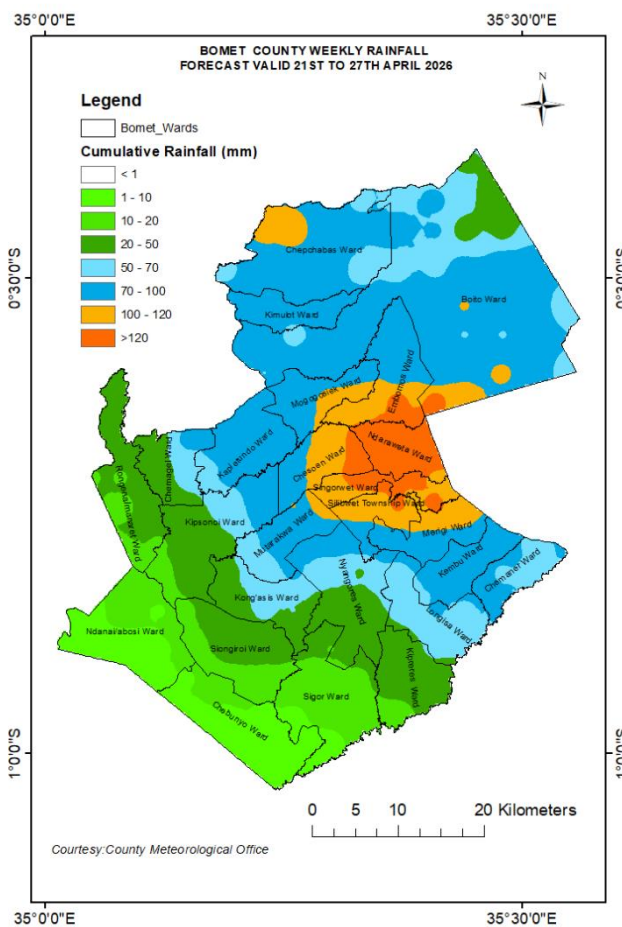

































































Fig 1. Cumulative weekly spatial rainfall distribution

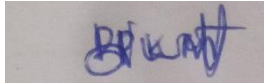
Table 1: Summarized weather outlook for Bomet County from 21st April to 27th April, 2026

Climatic Zone/Ward	Time	Day 1 Tuesday 21/4/2026	Day 2 Wednesday 22/4/2026	Day 3 Thursday 23/4/2026	Day 4 Friday 24/4/2026	Day 5 Saturday 25/4/2026	Day 6 Sunday 26/4/2026	Day 7 Monday 27/4/2026
Zone 1 and zone 2: Sigor and Nyongores Sigor, Chebunyo, Kiprerres, Longisa, Nyangores, Siongiroi, Mutarakwa	Morning AM	 Sunny intervals	 Sunny intervals	 Sunny intervals	 Sunny intervals	 Sunny intervals	 Sunny intervals	 Light rains
	Afternoon	 Showers and thunderstorm	 Showers and thunderstorm	 Showers and thunderstorm	 Showers and thunderstorm	 Showers and thunderstorm	 Showers and thunderstorm	 Showers and thunderstorm
	Night	 Partly cloudy	 Partly cloudy	 Partly cloudy	 Partly cloudy	 Light Showers and thunderstorms	 Light Showers and thunderstorms	 Light rains
	Rainfall distribution	Few places	Few places	Few places	Few places	Several places	Several places	Most places
	Temp (MIN/MAX)	12°C/23°C	13°C/23°C	13°C/22°C	14°C/21°C	13°C/22°C	14°C/21°C	13°C/22°C
Zone 3 Silbwet, Ndanai/Abosi, Kapletundo	Morning	 Sunny intervals	 Sunny intervals	 Sunny intervals	 Sunny intervals	 Sunny intervals	 Sunny intervals	 Light rains
	Afternoon	 Showers and thunderstorm	 Showers and thunderstorm	 Showers and thunderstorm	 Showers and thunderstorm	 Showers and thunderstorm	 Showers and thunderstorm	 Showers and thunderstorm
	Night	 Partly cloudy	 Partly cloudy	 Partly cloudy	 Partly cloudy	 Light Showers and thunderstorms	 Light Showers and thunderstorms	 Light rains
	Rainfall distribution	Few places	Few places	Few places	Few places	Several places	Several places	Most places
	Temp (MIN/MAX)	11°C/23°C	12°C/23°C	12°C/22°C	13°C/21°C	12°C/22°C	13°C/21°C	12°C/22°C
Zone 4 Mogogosiek, Chepchambas, Boito, Embomos	Morning	 Sunny intervals	 Sunny intervals	 Sunny intervals	 Sunny intervals	 Sunny intervals	 Sunny intervals	 Light rains
	Afternoon	 Showers and thunderstorm	 Showers and thunderstorm	 Showers and thunderstorm	 Showers and thunderstorm	 Showers and thunderstorm	 Showers and thunderstorm	 Showers and thunderstorm
	Night	 Partly cloudy	 Partly cloudy	 Partly cloudy	 Partly cloudy	 Light Showers and thunderstorms	 Light Showers and thunderstorms	 Light rains
	Rainfall distribution	Few places	Few places	Few places	Few places	Several places	Several places	Most places
	Temp (MIN/MAX)	12°C/23°C	12°C/24°C	13°C/23°C	14°C/22°C	13°C/22°C	14°C/22°C	13°C/22°C

NB: This forecast should be used in conjunction with the daily(24-hour) and 5-day forecasts and any advisory issued by the Kenya Meteorological department.

Key to rainfall areal distribution symbols: *rain is likely to fall in few places (0% to less than 33% of the area), rain is likely to fall in many/several places (33-67%), rain is likely to fall in most places (more than 67%). Light rainfall, less than 5mm; moderate, rainfall 5-20mm; heavy rainfall, 20-50mm and very heavy rainfall more than 50mm.*

Issued by:



Biwott MK Peter

County Director of Meteorological Services, Bomet

P. O. Box 326-20400 Bomet.

Email: pmbiwott2003@gmail.com

Mobile phone:0723513548