



REPUBLIC OF KENYA

MINISTRY OF ENVIRONMENT, CLIMATE CHANGE AND FORESTRY

STATE DEPARTMENT FOR ENVIRONMENT AND CLIMATE CHANGE

KENYA METEOROLOGICAL DEPARTMENT

WEEKLY WEATHER FORECAST FOR TURKANA COUNTY

Date of issue: Monday, 20th April, 2026

SPATIAL RAINFALL DISTRIBUTION

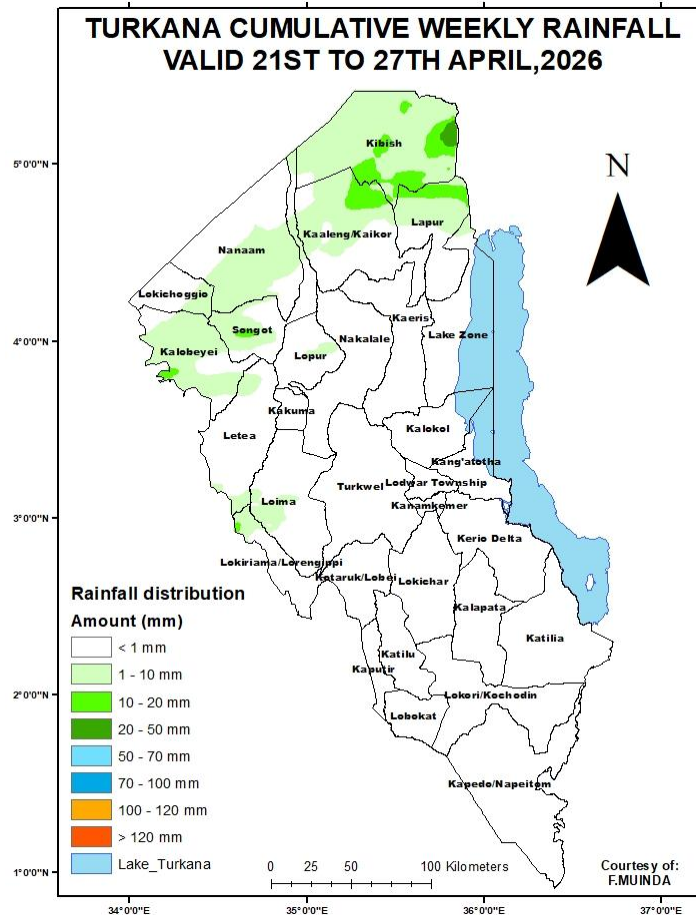


Figure1: Turkana County Weekly Cumulative Rainfall Forecast

The above graphic figure1 depicts volume of rainfall amounts each ward in Turkana County is forecasted to receive from 21st to 27th April, 2026.






















Few wards in Turkana county are likely to receive light to moderate rains during the course of the forecast




period as depicted on figure 1above .These wards includes the following;




- Kibish
- Letea
- Lopur
- Lapur
- Kaikor
- Nanaam
- Lokichoggio
- Kalobeyei
- Loima
- Lokiriama
- Songot

The remaining wards are likely to receive <1mm during the course of the forecast period

Period of forecast: Tuesday 21st April, 2026

Days of week	Tuesday 21/4/26	Wednesday 22/4/26	Thursday 23/4/26	Friday 24/4/26	Saturday 25/4/26	Sunday 26/4/26	Monday 27/4/26
MORNING CONDITION	 Clear sky	 Cloudy	 Cloudy	 Sunny intervals	 Cloudy	 Clear sky	 Light rain
AFTERNOON CONDITION	 Sunny intervals	 Cloudy	 Cloudy	 Cloudy	 Sunny intervals	 Light showers	 Light showers
NIGHT CONDITION	 Partly cloudy	 Cloudy	 Cloudy	 Cloudy	 Light rain	 Cloudy	 Light rain

DISTRIBUTION OF RAINFALL (mm)	NIL	NIL	NIL	NIL	 8.1mm	 1.4mm	 11.0mm
WINDSPEED (KM/HR)	25.6 km/hr	21.6 km/hr	21.6 km/hr	21.6 km/hr	14.4km/hr	14.4Km/hr	7.2km/hr
MAXIMUM TEMPERATURE (°C)	34.0°C	34.0°C	35.0°C	35.0°C	35.0°C	32.0°C	31.0°C
MINIMUM TEMPERATURE (°C)	20.0°C	21.0°C	22.0°C	22.0°C	20.0°C	20.0°C	19.0°C
HAZARDS	Green	Green	Green	Green			

Key to rainfall distribution symbols:  rain is likely to fall in few places (less than 33%),  rain is likely to fall in many places (33% - 67%),  rain is likely to fall in most places (more than 67%)

Rainfall distribution - no  places. Green - No weather-related hazards are expected

Summary of Turkana County weekly weather forecast:

Turkana County is expected to experience morning light rains as well as afternoon and night showers and thunderstorms over few places during the course of the forecast period as depicted above on figure 1

- Morning light rains as well as afternoon and night showers and thunderstorms over few places
 - Maximum wind speed expected 21.6km/hr
 - Minimum wind speed expected 7.2km/hr
 - Maximum temperatures are expected to oscillate between 31.0°C and 35.0°C
 - Minimum temperatures are expected to oscillate between 19.0°C and 22.0°C

The weather outlook for the week 28th April to 4th May, 2026 indicates Turkana County is likely to experience wet weather conditions over few places

EXPECTED IMPACTS

1. FLOODS: Riverine and flashfloods

Likelihood of riverine and flashfloods at,

- Kibish
- Letea
- Lopur
- Lapur
- Kaikor
- Nanaam
- Lokichoggio
- Kalobeyei

- Loima
- Lokiriama
- Songot

2. STRONG WINDS:

Wind of speed 25.6km/hr expected

3. HEATSTRESS:

No risk

This forecast should be used with the 24-hour forecasts and regular updates/advisories issued by the County Meteorological Office.

For further information, please contact:

Francis Muinda: County Director of Meteorology.

Mobile: 0729710055

Email: fmuinda@gmail.com or cdmturkana@meteo.go.ke

You can as well find more information about weather and climate in Kenya on the KMD website ***<http://www.meteo.go.ke>***