































REPUBLIC OF KENYA
MINISTRY OF ENVIRONMENT, CLIMATE
CHANGE AND FORESTRY
KENYA METEOROLOGICAL DEPARTMENT
Kirinyaga County Meteorological Services Office,
P. O. Box 533 10300,
Kerugoya, Kenya,
E-mail: cdmkirinyaga@meteo.go.ke

WEATHER FORECAST FOR THE NEXT 7 DAYS PERIOD VALID 21ST UPTO 27TH APRIL 2026
DATE ISSUED: 20TH APRIL 2026




























GENERAL OUTLOOK OF THE WEEKLY WEATHER FORECAST:

- **Cloudy mornings with occasional light rains likely in the morning over few places giving way to sunny intervals. Afternoon/Night showers expected to occur over few places occasionally spreading to several places.**

NDIA, KIRINYAGA CENTRAL & GICHUGU SUBCOUNTIES


	Tuesday 21/4/2026	Wednesday 22/4/2026	Thursday 23/4/2026	Friday 24/4/2026	Saturday 25/4/2026	Sunday 26/4/2026	Monday 27/4/2026
Morning	 Light rains	 Light rains	 Light rains	 Light rains	 Light rains	 Cloudy	 Light rains
Afternoon	 Sunny intervals and showers	 Sunny intervals and showers	 Sunny intervals and showers	 Sunny intervals and showers	 Sunny intervals	 Sunny intervals and showers	 Sunny intervals and showers
Night	 Cloudy	 Light rains	 Light rains	 Cloudy	 Cloudy	 Light rains	 Light rains
Rainfall distribution							
Maximum temperature	24°C	23°C	24°C	24°C	23°C	24°C	25°C
Minimum temperature	16°C	17°C	17°C	16°C	16°C	16°C	15°C
Hazards	No significant hazard	No significant hazard	No significant hazard	No significant hazard	No significant hazard	No significant hazard	No significant hazard



MWEA EAST & MWEA WEST SUBCOUNTIES

	Tuesday 21/4/2026	Wednesday 22/4/2026	Thursday 23/4/2026	Friday 24/4/2026	Saturday 25/4/2026	Sunday 26/4/2026	Monday 27/4/2026
Morning	 Light rains	 Light rains	 Light rains	 Light rains	 Sunny intervals	 Sunny intervals	 Light rains
Afternoon	 Sunny intervals and showers	 Sunny intervals and showers	 Sunny intervals and showers	 Sunny intervals and showers	 Sunny intervals	 Sunny intervals and showers	 Sunny intervals and showers
Night	 Light rains	 Light rains	 Light rains	 Cloudy	 Cloudy	 Light rains	 Light rains
Rainfall distribution							
Maximum temperature	27°C	28°C	28°C	28°C	27°C	28°C	27°C
Minimum temperature	18°C	19°C	18°C	17°C	18°C	18°C	18°C
Hazards	No significant hazard	No significant hazard	No significant hazard	No significant hazard	No significant hazard	No significant hazard	No significant hazard

Key

Rainfall distribution symbols:

Rain is likely to fall in few places (less than 33%),  rain is likely to fall in many places,

(33-67%)  rain is likely to fall in most places (more than 67%) 

<i>Rainfall categories</i>	
<i>Range</i>	<i>Category</i>
<5 mm	Light
5 - 20mm	Moderate
20 - 50mm	Heavy
>50mm	Very heavy


Commentary of county weather forecaster:

County Meteorological Office:

Email: cdmkirinyaga@meteo.go.ke.com

N.B: This forecast should be used in conjunction with the daily (24-hour) forecast issued by this department. For more information about the climate and weather in Kenya visit KMD website at <http://www.meteo.go.ke/>

Peter N. Wambugu



County Director of Meteorological Services, Kirinyaga & Nyeri