



TAITA TAVETA COUNTY
WEEKLY FORECAST

For the period: Tuesday, 5th to Monday, 11th May, 2026

Date of Issue: Monday, 4th April, 2026

Summary:

- General Outlook:** Sunny intervals are expected during the day, with partly cloudy conditions at night. However, morning rains as well as afternoon and night showers may occur over few places.
- Temperature Forecast:** Highland areas: 10°C to 25°C; Lowland areas: 17°C to 33°C.
- Wind Conditions:** Other than within Taveta sub-county where winds are expected to vary from the Westerly to South-Easterly sector, at speeds approaching 37km/hr; winds over most of the rest of the county are expected to be centered around the South-Southeasterly direction at speeds which may reach 40km/hr.
- Fog conditions:** Fog patches may occur over highlands and mid-altitude areas, as well as forested grounds, in the morning and evening hours.

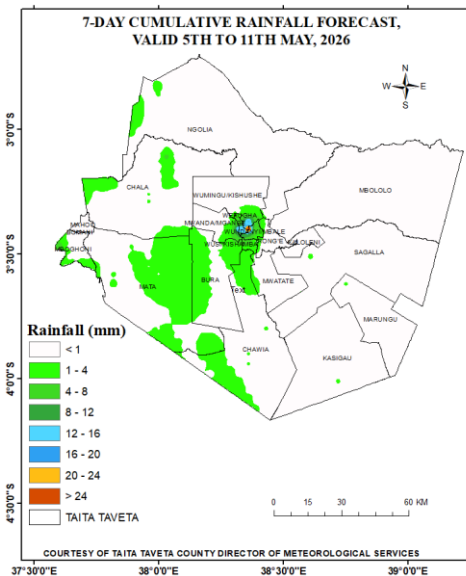


Figure 1: Expected Rainfall distribution over Taita Taveta County, valid Tuesday, 5th to Monday, 11th May, 2026.

From the Map

The white shades indicate little to no rainfall whereas the green to blue shades indicate expected varying cumulative amounts over the next seven days. The legend gives a good guide (*Figure 1*).

Potential Impacts:

- Risk of flooding is low county-wide; no landslides expected except isolated minor slope issues in hills.
- In agriculture, we expect good moisture for crops and pasture regeneration where it rains; waterlogging in poorly drained farms and potential crop damage where excess rain may occur.
- For roads & transport: Some temporary slipperiness on murram roads; minor delays possible but no major disruptions where it rains.
- Health: Slight increase in mosquito activity due to standing water.

Advisory:

- Residents in flood-prone areas like Taveta and Mata should remain vigilant for flash floods and rising river levels.
- Avoid driving or walking through moving water, particularly in low-lying zones.
- Use treated nets and manage standing water to prevent Malaria. Maintain strict hygiene to avoid waterborne diseases like Cholera.
- In wetter central areas like Wundanyi and Mwatate, monitor for waterlogging; in drier eastern wards, prepare for soil moisture stress as cessation of the MAM season nears.

Welcome, read on for detailed daily forecast over the sub-counties:

The following tables (table 1 to table 4) indicate expected weather conditions per sub-county.

Table 1: Expected weather for TAITA SUB COUNTY, valid from 5th to 11th May, 2026




























	Tuesday - 05/05/26	Wednesday 06/05/26	Thursday 07/05/26	Friday 08/05/26	Saturday 09/05/26	Sunday 10/05/26	Monday 11/05/26
Morning	 Sunny Intervals	 Sunny Intervals	 Cloudy	 Cloudy	 Sunny Intervals	 Sunny Intervals	 Sunny Intervals
Afternoon	 Sunny Intervals	 Sunny Intervals	 Light Showers	 Light Showers	 Sunny Intervals	 Sunny Intervals	 Sunny Intervals
Night	 Partly Cloudy	 Partly Cloudy	 Cloudy	 Partly Cloudy	 Partly Cloudy	 Partly Cloudy	 Partly Cloudy
Rainfall Distribution	 No places	 No places	 Few Places	 Few Places	 No places	 No places	 No places
Maximum Temperature	25 °C	25 °C	24 °C	23 °C	24 °C	24 °C	24 °C
Minimum Temperature	11 °C	11 °C	12 °C	12 °C	11 °C	10 °C	10 °C
Winds	Winds S, 9 – 36 km/h	Winds SE, 9 – 31 km/h	Winds SE, 5 – 28 km/h	Winds SE, 8 – 40 km/h	Winds S, 11 – 38 km/h	Winds S, 10 – 38km/h	Winds S, 9 – 27 km/h

Table 2: Expected weather for MWATATE SUB COUNTY, valid from 5th to 11th May, 2026
























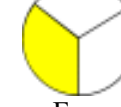
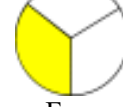



	Tuesday - 05/05/26	Wednesday 06/05/26	Thursday 07/05/26	Friday 08/05/26	Saturday 09/05/26	Sunday 10/05/26	Monday 11/05/26
Morning	 Sunny Intervals	 Sunny Intervals	 Cloudy	 Light Rains	 Sunny Intervals	 Sunny Intervals	 Sunny
Afternoon	 Cloudy	 Sunny Intervals	 Light Showers	 Light Showers	 Sunny Intervals	 Sunny Intervals	 Cloudy
Night	 Partly Cloudy	 Partly Cloudy	 Partly Cloudy	 Partly Cloudy	 Partly Cloudy	 Partly Cloudy	 Partly Cloudy
Rainfall Distribution	 No places	 No places	 Few Places	 Few Places	 No places	 No places	 No places
Maximum Temperature	28 °C	29 °C	27 °C	26 °C	28 °C	28 °C	28 °C
Minimum Temperature	18 °C	18 °C	19 °C	19 °C	18 °C	17 °C	17 °C
Winds	Winds S, 7 – 35 km/h	Winds SE, 6 – 32 km/h	Winds SE, 3 – 31 km/h	Winds S, 5 – 33 km/h	Winds S, 7 – 34 km/h	Winds S, 7 – 33 km/h	Winds S, 8 – 22 km/h

Table 3: Expected weather for VOI SUB COUNTY, valid from 5th to 11th May, 2026





























	Tuesday - 05/05/26	Wednesday 06/05/26	Thursday 07/05/26	Friday 08/05/26	Saturday 09/05/26	Sunday 10/05/26	Monday 11/05/26
Morning	 Sunny Intervals	 Sunny	 Sunny Intervals	 Light Rains	 Sunny Intervals	 Sunny	 Sunny
Afternoon	 Sunny Intervals	 Sunny Intervals	 Sunny Intervals	 Light Showers	 Sunny Intervals	 Sunny	 Sunny Intervals
Night	 Partly Cloudy	 Partly Cloudy	 Partly Cloudy	 Partly Cloudy	 Partly Cloudy	 Partly Cloudy	 Partly Cloudy
Rainfall Distribution	 No places	 No places	 No places	 Few Places	 No places	 No places	 No places
Maximum Temperature	32 °C	33 °C	31 °C	30 °C	32°C	32 °C	33 °C
Minimum Temperature	21 °C	21 °C	22 °C	21 °C	21 °C	20 °C	19 °C
Winds	Winds S 9 – 34 Km/h	Winds S, 11 – 35 Km/h	Winds SE, 6 –31 Km/h	Winds S, 9 –36 Km/h	Winds S, 14 – 36 Km/h	Winds S, 10 – 33 Km/h	Winds S, 11 – 31 Km/h

Table 4: Expected weather for TAVETA SUB COUNTY, valid from 5th to 11th May, 2026





























	Tuesday - 05/05/26	Wednesday 06/05/26	Thursday 07/05/26	Friday 08/05/26	Saturday 09/05/26	Sunday 10/05/26	Monday 11/05/26
Morning	 Cloudy	 Cloudy	 Cloudy	 Cloudy	 Early Morning Light Showers	 Sunny Intervals	 Cloudy
Afternoon	 Sunny Intervals	 Light Showers	 Light Showers	 Light Showers	 Sunny Intervals	 Sunny Intervals	 Sunny Intervals
Night	 Partly Cloudy	 Partly Cloudy	 Light Showers	 Light Showers	 Partly Cloudy	 Partly Cloudy	 Sky Clear
Rainfall Distribution	 No places	 Several Places	 Few Places	 Few Places	 Few Places	 No places	 No places
Maximum Temperature	28 °C	29 °C	29 °C	28 °C	28 °C	28 °C	28°C
Minimum Temperature	19 °C	20 °C	20 °C	20 °C	20 °C	19 °C	18°C
Winds	Winds W, 4 – 18 Km/h	Winds SE 2 – 37 Km/h	Winds SE, 3 – 30 Km/h	Winds SE, 3 – 26 Km/h	Winds SE, 2 – 19 Km/h	Winds SE, 3 – 21 Km/h	Winds SW, 4 – 12Km/h

Table 5: Category and intensity of precipitation, and probability of rainfall distribution over places

Category	Rainfall Amount	Spatial Rainfall Distribution	
		Term	Meaning
Light	Less than 5.0mm		
Moderate	5 to 20 mm	Most Places	Between 66% and 100%
Heavy	20 to 50 mm	Several Places	Between 33% and 66%
Very Heavy	Over 50mm	Few Places	Between 0 and 33%

NB: Feel free to visit the site www.meteo.go.ke for more information.

Prepared by:



Geoffrey MWONGELA

County Director of Meteorological Services

Taita Taveta County

Mobile: 0721 565609

Email: cdmsttc@gmail.com or geomwo2020@gmail.com