



MINISTRY OF ENVIRONMENT, CLIMATE CHANGE AND FORESTRY

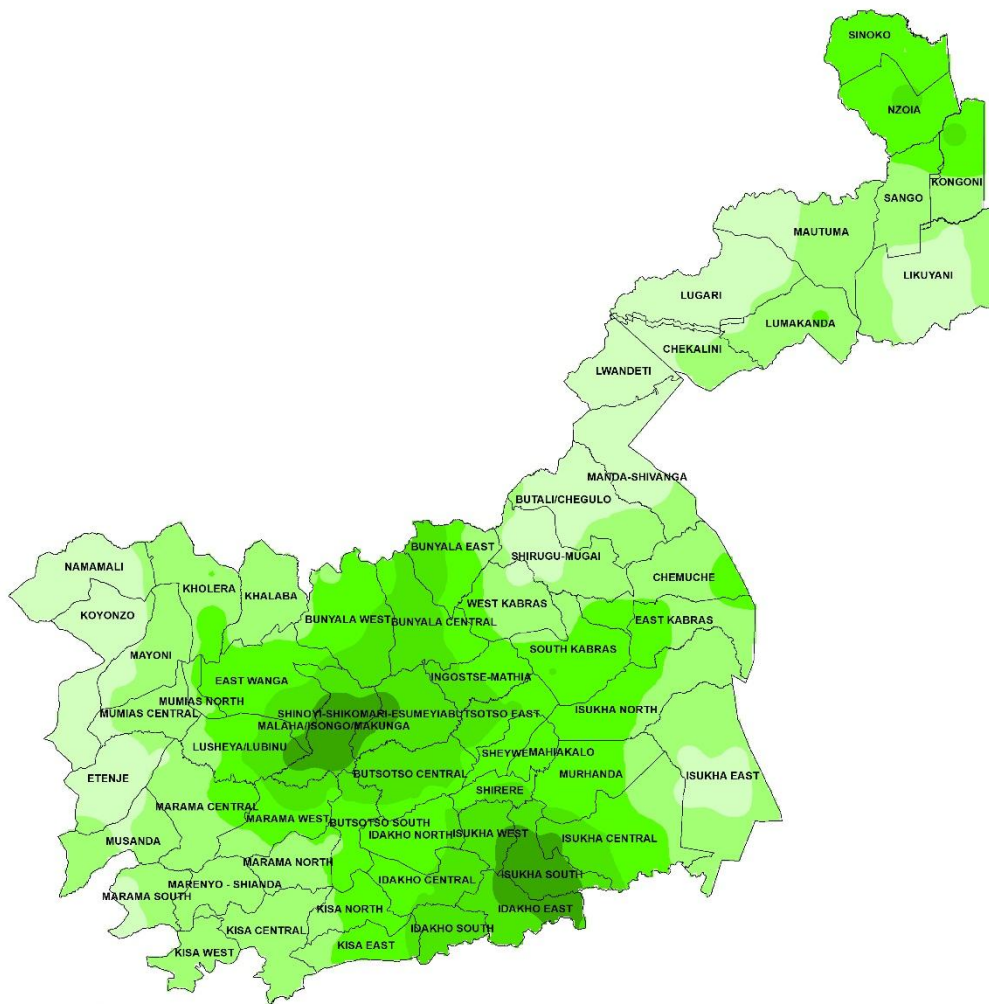
STATE DEPARTMENT FOR ENVIRONMENT AND CLIMATE CHANGE

KENYA METEOROLOGICAL DEPARTMENT

REPUBLIC OF KENYA

Weekly Weather forecast for Kakamega County


FORECASTED SEVEN-DAY TOTAL RAINFALL/MM VALID 5TH TO 11TH MAY 2026



Author: DDRW/CDMS Kakamega

Rainfall Distribution/mm

- 14.1 - 46.9 mm
- 47 - 79.7 mm
- 79.8 - 112.5 mm
- 112.6 - 145.3 mm
- 145.4 - 178.1 mm









































Date of issue: 4th May 2026

Period of forecast: Tuesday, 5th to 11th May 2026

Note: Heavy/very heavy rainfall expected during the forecast period accompanied with lightning and thunderstorm.

Table 1: Mumias, Kakamega, Butali, Lugari and Likuyani climatic zone(s)

	Tuesday 5/5/2026	Wednesday 6/5/2026	Thursday 7/5/2026	Friday 8/5/2026	Saturday 9/5/2026	Sunday 10/5/2026	Monday 11/5 /2026
Morning	 Sunny Intervals	 Sunny Intervals	 Sunny Intervals	 Sunny Intervals	 Sunny Intervals	 Light rainfall and Sunny Intervals	 Light rainfall and Sunny Intervals
Afternoon	 Heavy rainfall (20-50mm)	 Heavy rainfall (20-50mm)	 Heavy rainfall (20-50mm)	 Heavy rainfall (20-50mm)	 Very heavy rainfall (>50mm)	 Very heavy rainfall (>50mm)	 Very heavy rainfall (>50mm)
Night	 Light rainfall	 Light rainfall	 Light rainfall	 Light rainfall	 Light rainfall	 Light rainfall	 Light rainfall
Rainfall distribution							
Maximum temperature	26 ^o C	27 ^o C	27 ^o C	26 ^o C	26 ^o C	29 ^o C	29 ^o C
Minimum temperature	16 ^o C	17 ^o C	16 ^o C	15 ^o C	16 ^o C	15 ^o C	15 ^o C
Hazards							

Key to rainfall distribution symbols:  rain likely to fall in few places (less than 33%),  rain likely to fall in many places (33% -67%),  rain likely to fall in most places (more than 67%)

Commentary of county weather forecaster:

- Heavy/very heavy rainfall expected during the forecast period accompanied with lightning and thunderstorm.
- Night/morning rains likely during the forecast period.
- High day/night time temperature
- Afternoon temperature expected to range between **26^o C to 29^o C**

Advice to farmers from Ministry of Agriculture:

- Consult your local agricultural extension officer for advice on how to plan farming activities in the light of this forecast.

For further information, please contact:

Mobile:0722525902

Email: kakamegamet@yahoo.com

<https://web.facebook.com/KMDKakamega/>

<https://cdm.meteo.go.ke/forecast/6/Kakamega>