



Date: 4 May 2026

WEEKLY WEATHER FORECAST VALID 5 - 11 MAY 2026

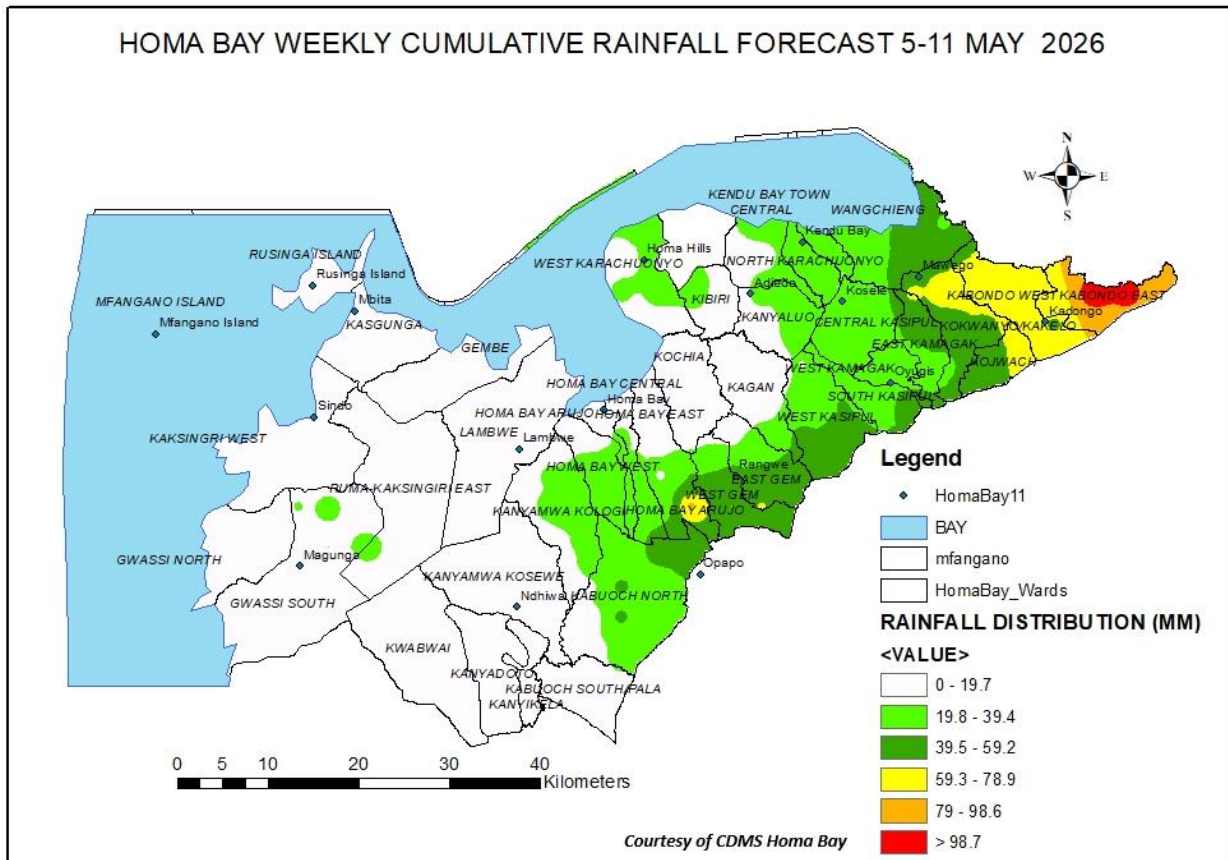


Figure 1: Weekly Cumulative Rainfall Forecast over Homa Bay County valid 5 – 11 May 2025

Summary

- Rainfall is expected to continue over the County during the forecast period figure 1 above.
- Parts of Rachuonyo North, Rangwe, Ndhwa sub counties expected to receive the highest weekly cumulative rainfall
- Heavy rainfall events are likely to occur in Kabondo East and West wards in Rachuonyo North Sub County.
- Both daytime (maximum) and nighttime (minimum) temperatures are expected to be low as shown in figure 2 below.

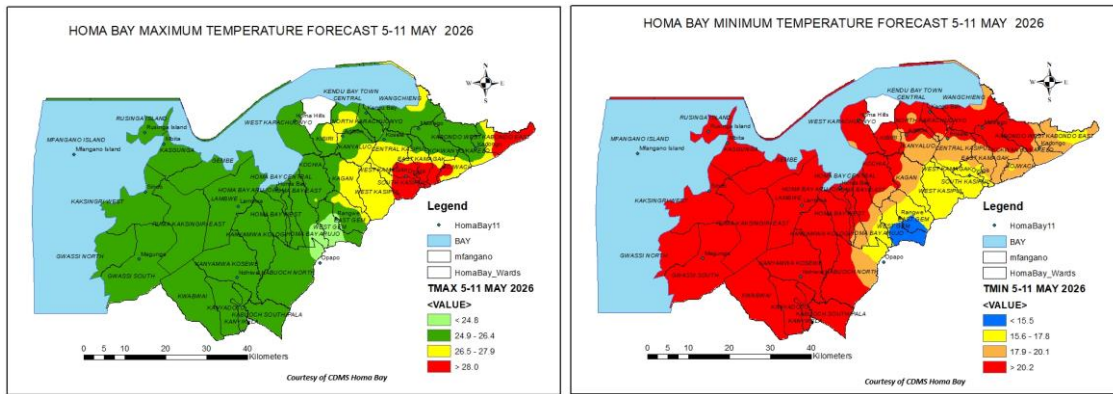


Figure 2: Average maximum (left) and minimum (right) temperature 5 - 11 May 2026 forecast above



Figure 3: Climatic zones over Homa Bay County

Table 1&2 below show detailed climatic zones forecasts

























































Table 1: Suba/Mbita and Homa Bay/ Kendu Bay climatic zones 1 and 4 (Mbita, Rusinga Island, Mfangano Island, Nyandhiwa, Homa Bay Town, Kendu Bay, Karachuonyo)							
	Tuesday 5/5/26	Wednesday 6/5/26	Thursday 7/5/26	Friday 8/5/256	Saturday 9/5/26	Sunday 10/5/26	Monday 11/5/26
Morning	 Sunny intervals	 Sunny intervals	 Sunny intervals	 Sunny intervals	 Light rains	 Sunny intervals	 Light rains
Afternoon	 Moderate showers with thunder	 Light showers	 Light showers	 Moderate showers with thunder	 Moderate showers with thunder	 Moderate showers with thunder	 Moderate showers with thunder
Night	 Partly cloudy	 Partly cloudy	 Partly cloudy	 Partly cloudy	 Partly cloudy	 Partly cloudy	 Partly cloudy
Rainfall distribution	 Several places	 Few places	 Few places	 Several places	 Several places	 Several places	 Several places
Maximum temperature	22 - 26°C	24-27°C	24-27°C	24-27°C	24-26°C	24 - 26°C	23 - 26°C
Minimum temperature	17 - 22°C	17 - 21°C	17 - 20°C	17 - 20°C	17 - 21°C	16 - 20°C	18 - 20°C
Hazards	Amber Thunderstorm and lightning expected	Green- No weather related hazards are expected	Green- No weather related hazards are expected	Amber Thunderstorm and lightning expected	Amber Thunderstorm and lightning expected	Amber Thunderstorm and lightning expected	Amber Thunderstorm and lightning expected




Table 2: Ndhiwa/Lwanda and Rangwe/Oyugis climatic zones 2 and 3 (Ndhiwa, Nyarongi, Mirogi, Rangwe, Oyugis, Kabondo)							
	Tuesday 5/5/26	Wednesday 6/5/26	Thursday 7/5/26	Friday 8/5/256	Saturday 9/5/26	Sunday 10/5/26	Monday 11/5/26
Morning	 Sunny intervals	 Sunny intervals	 Sunny intervals	 Sunny intervals	 Light rains	 Light rains/partly cloudy	 Light rains/partly cloudy
Afternoon	 Moderate showers with thunder	 Moderate showers with thunder	 Light showers	 Light showers	 Moderate showers with thunder	 Moderate showers with thunder	 Moderate showers with thunder
Night	 Partly cloudy	 Partly cloudy	 Partly cloudy	 Partly cloudy	 Partly cloudy	 Partly cloudy	 Partly cloudy
Rainfall distribution	 Several places	 Several places	 Few places	 Few places	 Several places	 Several places	 Several places
Maximum temperature	25 - 26°C	26°C	25 - 26°C	25 - 26°C	23 - 25°C	24 - 26°C	25 - 26°C
Minimum temperature	16-17°C	16-17°C	17 - 18°C	16-17°C	16 - 17°C	15 - 18°C	17 - 18°C
Hazards	Amber Thunderstorm and lightning expected	Amber Thunderstorm and lightning expected	Green- No weather related hazards are expected	Green- No weather related hazards are expected	Amber Thunderstorm and lightning expected	Amber Thunderstorm and lightning expected	Amber Thunderstorm and lightning expected

Commentary of county weather forecaster:

These zones will experience moderate to heavy rainfall amounts during the forecast period.

- *Sunny intervals are expected in the morning though rains may occur over few places. Afternoon as well as night showers and thunderstorms are expected over few places occasionally spreading to several places during the forecast period.*
- *The highest weekly cumulative rainfall amounts are likely to occur over parts of Kabondo East and West wards in Rachuonyo North Sub County.*
- *Both daytime (maximum) and nighttime (minimum) temperatures will be low.*

KEY

Rainfall Categories	Rainfall amounts	Rainfall symbols	Rainfall Distribution	Aerial coverage
Light rain	<5 mm		Few places	Less than 33%
Moderate rain	5-20 mm		Many places	33% -67%
Heavy rain	20-50 mm		Most places	More than 67%
Very heavy rain	>50 mm			

For further information, please contact:

County Director of Meteorology – Naphtali Odhoch. Mobile: 0721 266 615

Email: cdmhomabay@meteo.go.ke; cdmhomabay@gmail.com

More information about the climate and weather in Kenya is on the Kenya Meteorological Department website <http://www.meteo.go.ke>