

MINISTRY OF ENVIRONMENT, CLIMATE CHANGE AND FORESTRY

STATE DEPARTMENT FOR ENVIRONMENT AND CLIMATE CHANGE

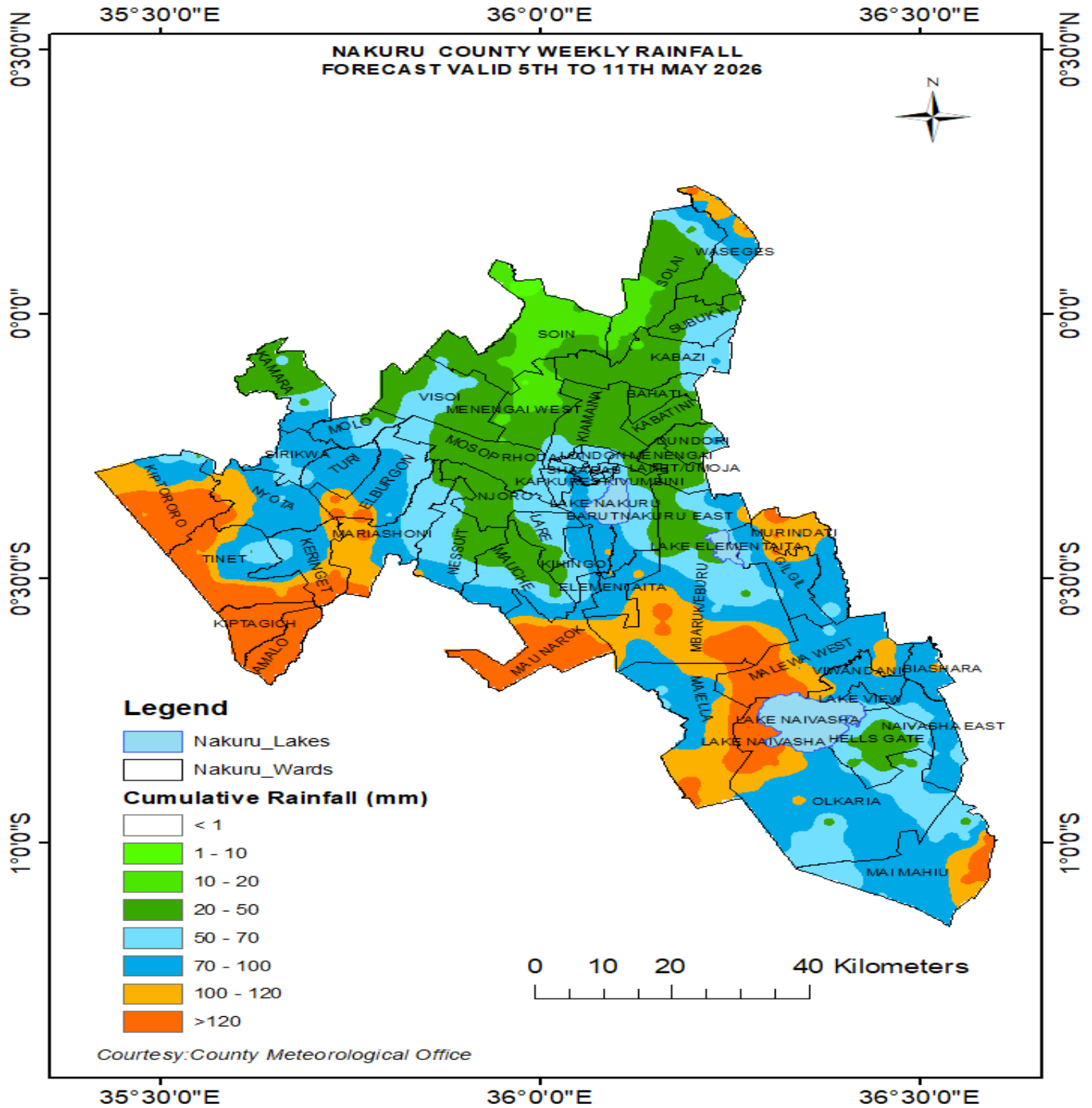
KENYA METEOROLOGICAL DEPARTMENT

P. O. Box 1251-20100, Nakuru, Kenya. E-mail: cdmnakuru@meteo.go.ke

WEEKLY WEATHER FORECAST

Period of Forecast: Tuesday 5th to Monday 11th May 2026.

Date of issue: Monday 4th May 2026.



Detailed County Forecast:
























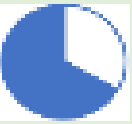






**Table 1: Climatic zone: High Ground Areas _ Above 2300 M above sea level
(Mau-Narok, Molo, Kuresoi North and Kuresoi South)**

Forecast	Tuesday 05/05/ 2026	Wednesday 06/05/ 2026	Thursday 07/05/ 2026	Friday 08/05/ 2026	Saturday 09/05/ 2026	Sunday 10/05/ 2026	Monday 11/05/ 2026
Morning hrs (Rains)							
Afternoon hrs (Showers)							
Night time (Showers)							
Rainfall / Showers Distribution Few to Several places)							
 Maximum Temperature (Deg.Celcius)	20	20	19	19	20	21	20
 Minimum Temperature (Deg.Celcius)	10	11	11	10	10	10	10
Possible Hazards	Thunder Storm	Thunder Storm	Thunder Storm	Thunder Storm	Thunder Storm	Thunde r Storm	Thunder Storm

Key to rainfall/Showers distribution:

FEW- : Rain is likely to fall in few places (0% to less than 33%), SEVERAL- : Rainfall is likely to fall in several places (33% to less than 66%), MOST- : Rainfall is likely to fall in most places (More than 66%).

**Table 2: Climatic zone: Medium Ground Areas _ 2000 – 2300 M above sea level
(Subukia, Kabazi, Bahati, Njoro and Naivasha)**

Forecast	Tuesday 05/05/ 2026	Wednesday 06/05/ 2026	Thursday 07/05/ 2026	Friday 08/05/ 2026	Saturday 09/05/ 2026	Sunday 10/05/ 2026	Monday 11/05/ 2026
Morning hrs (Rains)							
Afternoon hrs (Showers)							
Night time (Showers)							
Rainfall / Showers Distribution Few to Several places							
 Maximum Temperature (Deg. Celcius)	21	21	21	21	21	21	22
 Minimum Temperature (Deg. Celcius)	14	15	15	14	14	15	14
Possible Hazards	Thunder Storm	Thunder Storm	Thunder Storm	Thunder Storm	Thunder Storm	Thunder Storm	Thunder Storm

Key to rainfall/Showers distribution:

FEW- : Rain is likely to fall in few places (0% to less than 33%),

SEVERAL- : Rainfall is likely to fall in several places (33% to less than 66%),


MOST- : Rainfall is likely to fall in most places (More than 66%).

Table 3: Climatic zone: Low Ground Areas _ Below 2000 M above sea level
(Solai, Rongai, Kabarak, Menengai, Nakuru City, Elementaita and Gilgil)

Forecast	Tuesday 05/05/ 2026	Wednesday 06/05/ 2026	Thursday 07/05/ 2026	Friday 08/05/ 2026	Saturday 09/05/ 2026	Sunday 10/05/ 2026	Monday 11/05/ 2026
Morning hrs (Rains)							
Afternoon hrs (Showers)							
Night time (Showers)							
Rainfall / Showers Distribution Few to Several Places							
 Maximum Temperature (Deg. Celcius)	20	20	20	21	21	20	20
 Minimum Temperature (Deg. Celcius)	14	14	15	15	14	15	14
Possible Hazards	Thunder Storm	Thunder Storm	Thunder Storm	Thunder Storm	Thunder Storm	Thunder Storm	Thunder Storm

Key to rainfall/Showers distribution:

FEW- : Rain is likely to fall in few places (0% to less than 33%), SEVERAL- : Rainfall is likely to fall in several places (33% to less than 66%), MOST- : Rainfall is likely to fall in most places (More than 66%).

Summary

- Figure1 above shows the weekly cumulative volume of rainfall amounts each region in Nakuru county is forecasted to receive from Tuesday 5th to Monday 11th May 2026 (Refer to the Figure legend for details).
- Detailed forecast in the climatic zone tables 1-3 above indicates that parts of Amalo, Kiptagich, Tinet, Kiptororo, Mau Narok, Mbaruk/Emburu, Malewa west, Mai Mahiu and Wasenges wards are projected to receive the highest cumulative weekly rainfall of 100 mm and above while much of Rongai, Bahat and Njoro sub counties are projected to receive the lowest cumulative weekly rainfall of 50mm and below. The whole county will generally experience wet weather conditions.
- Majority of the wards are projected to receive morning rains and occasional afternoon and/or night showers over few to several places during the forecast period. In addition, areas over large water bodies like lakes Nakuru and Naivasha (and their environs which includes the City and Naivasha town) will occasionally experience afternoon showers over few to several places due to local climatological effects.

Commentary of county weather forecaster:


- Partly cloudy conditions with rains over few places during morning hours.
- Showers over few to several places during afternoon/evening hours.
- Partly cloudy night conditions with showers expected during the forecast period.

Advice to farmers from the Ministry & Department of Agriculture:

Highly consider to always consult your local agricultural extension officer for advice on how to plan your farming activities in light of this forecast.

For more information about weather in Kenya, please visit:

<http://www.meteo.go.ke/>



Julius L. Kilemba

County Director of Meteorological Services, Nakuru.

Mobile: +254 723 670 505, +254 786 670 505

Email: jkilemba@yahoo.com, jkilemba123@gmail.com