

MINISTRY OF ENVIRONMENT, CLIMATE CHANGE AND FORESTRY

STATE DEPARTMENT FOR ENVIRONMENT AND CLIMATE CHANGE

KENYA METEOROLOGICAL DEPARTMENT

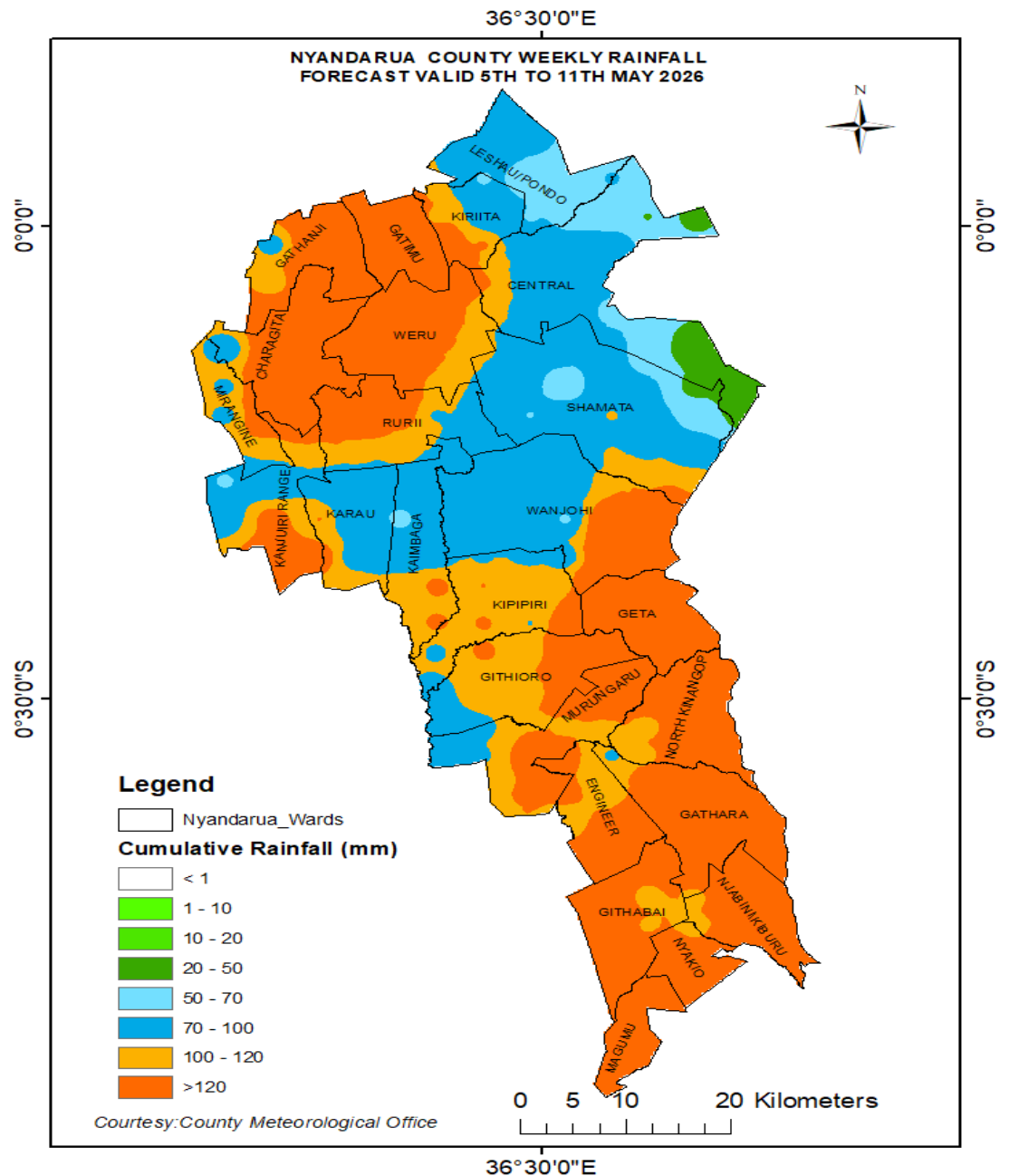
NYANDARUA COUNTY METEOROLOGICAL OFFICE

P. O. Box 720-20300, Nyahururu, Kenya. E-mail: cdmnyandarua@meteo.go.ke

WEEKLY WEATHER FORECAST

Period of Forecast: Tuesday 5th to Monday 11th May, 2026.

Date of Issue: 4th May 2026































GENERAL OUTLOOK OF THE WEEKLY WEATHER FORECAST:

- Partly cloudy mornings with rains over few places, with short sunny intervals.
- Afternoons will be partly cloudy with showers over few to several places.
- Evenings/Nights are expected to be partly cloudy with showers over few to several places.


Detailed County Forecast

Table 1: OL JORO-OROK, NDARAGWA & OL KALOU SUB-COUNTIES

FORECAST	Tuesday 05/05/ 2026	Wednesday 06/05/ 2026	Thursday 07/05/ 2026	Friday 08/05/ 2026	Saturday 09/05/ 2026	Sunday 10/05/ 2026	Monday 11/05/ 2026
Morning (Rains)							
Afternoon (Showers)							
Night time (Showers)							
Rainfall/ Showers Distribution Few to Several places							
Maximum Temperature (In Degrees Celcius)	18	18	19	19	19	19	18
Minimum Temperature (In Degrees Celcius)	10	9	9	9	9	10	9
Possible Hazards	Thunder Storms	Thunder Storms	Thunder Storms	Thunder Storms	Thunder Storms	Thunder Storms	Thunder Storms

Key to rainfall/Showers distribution:

FEW- : Rainfall is likely to fall in few places (0% to less than 33%),

SEVERAL- : Rainfall is likely to fall in several places (33% to less than 66%),































MOST- : Rainfall is likely to fall in most places (More than 66%).

Table 2: KIPIPIRI & KINANGOP SUB-COUNTIES

FORECAST	Tuesday 05/05/ 2026	Wednesday 06/05/ 2026	Thursday 07/05/ 2026	Friday 08/05/ 2026	Saturday 09/05/ 2026	Sunday 10/05/ 2026	Monday 11/05/ 2026
Morning (Rains)							
Afternoon (Showers)							
Night time (Showers)							
Rainfall/ Showers Distribution Few to Several places							
Maximum Temperature (In Degrees Celcius)	18	18	18	18	18	17	17
Minimum Temperature (In Degrees Celcius)	9	10	10	10	9	9	9
Possible Hazards	Thunder Storms	Thunder Storms	Thunder Storms	Thunder Storms	Thunder Storms	Thunder Storms	Thunder Storms

Key to rainfall/Showers distribution:

FEW- : Rainfall is likely to fall in few places (0% to less than 33%),

SEVERAL- : Rainfall is likely to fall in several places (33% to less than 66%),

MOST- : Rainfall is likely to fall in most places (More than 66%).

Summary

- The above figure shows the weekly cumulative volume of rainfall amounts each region in Nyandarua County is forecasted to receive from Tuesday 5th to Monday 11th May 2026 (Refer to the legend for details on forecasted amounts).
- Most parts of all Kinangop wards, Wanjohi, Geta, Kipipiri, Ndarangwa central, Kiriita and most parts of all ol joro orok wards are projected to receive the highest weekly cumulative rainfall of 100mm and above while a few pockets to the east of Ndarangwa central ward are projected to receive the lowest weekly cumulative rainfall of below 50mm for the week.
- The whole county is projected to experience generally wet weather conditions throughout the week.

Rainfall categories	
Range	Category
<5 mm	Light
5 - 20mm	Moderate
20 - 50mm	Heavy
>50mm	Very heavy

Commentary of county weather forecaster:

County Meteorological Office:

Email: cdmnyandarua@meteo.go.ke.com

N.B: This forecast should be used in conjunction with the daily (24-hour) forecast issued by this department. For more information about the climate and weather outlook in Kenya visit KMSA website at <http://www.meteo.go.ke/>



Julius L. Kilemba

County Director of Meteorological Services, Nyandarua

Mobile: +254 723 670 505, +254 786 670 505

Email: jkilemba@yahoo.com, jkilemba123@gmail.com