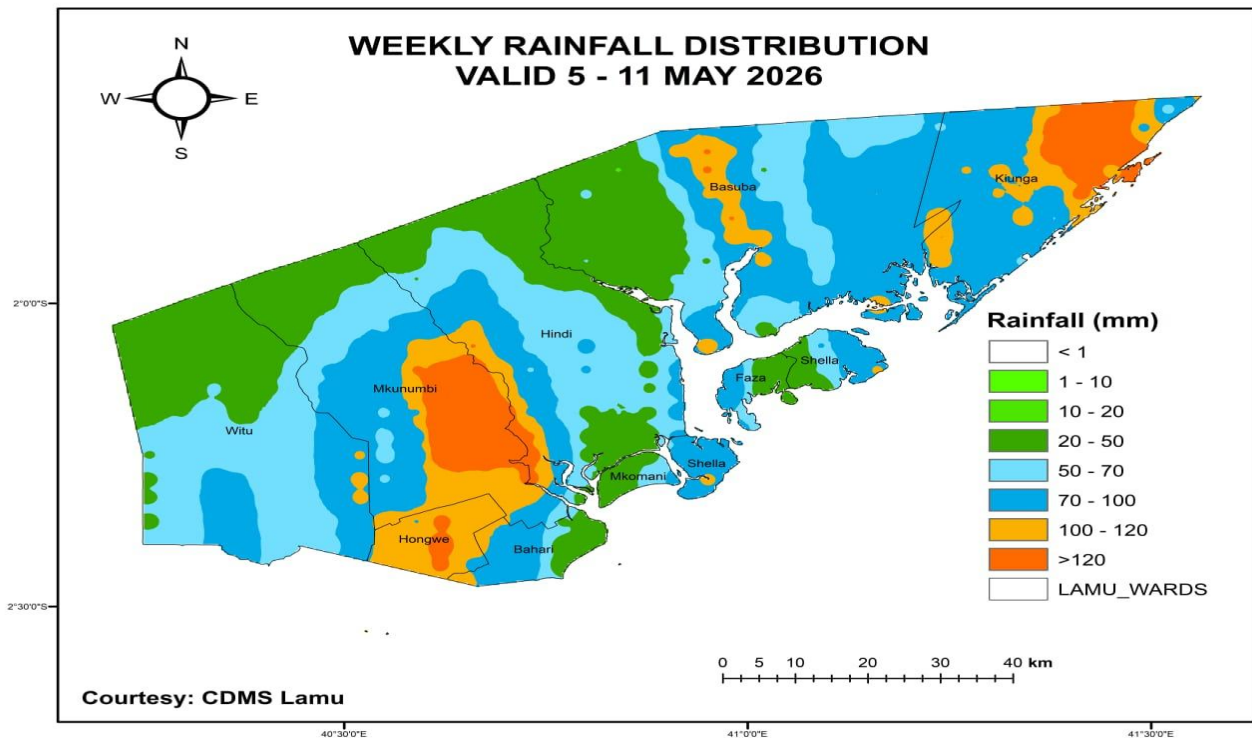




REPUBLIC OF KENYA
MINISTRY OF ENVIRONMENT, CLIMATE
CHANGE AND FORESTRY.

**KENYA METEOROLOGICAL
DEPARTMENT** LAMU COUNTY
METEOROLOGICAL OFFICE P.O BOX
48 80502 MOKOWE.

2nd WEEK MAY 2026 LAMU COUNTY WEEKLY RAINFALL



Period of forecast: 5th May 2026 to 11th May 2026

Date of issue: 5th May 2026
























SUMMARY OF THE WEEKLY WEATHER FORECAST

The week is likely to experience sunny and cloudy intervals accompanied by morning and afternoon light rains during the forecast period. Kiunga, Mkunumbi and Hongwe wards are likely to receive more rainfall than the other wards.

Temperatures are expected to range between 25⁰C- 30⁰. Significant wave heights are expected to be between 0.3m-1.5m. Winds are expected to be Southerly ranging from 5-35km/hour.


























LAMU CENTRAL SUBCOUNTY

Magogoni, Mokowe, Langoni, Manda, Matondoni and Mkomani.

	Tuesday 05/05/2026	Wednesday 06/05/2026	Thursday 07/05/2026	Friday 08/05/2026	Saturday 09/05/2026	Sunday 10/05/2026	Monday 11/05/2026
Morning	Sunny and cloudy 	Sunny and cloudy 	Sunny and cloudy 	Light rains 	Sunny and cloudy 	Sunny and cloudy 	Sunny and cloudy 
Afternoon	Sunny and cloudy 	Light rains 	Sunny and cloudy 	suunny 	Sunny and cloudy 	sunny 	Sunny and cloudy 
Night	 partly cloudy	 partly cloudy	 partly cloudy	 partly cloudy	 partly cloudy	 partly cloudy	 partly cloudy
Rainfall distribution							
Maximum temperature	30°C	30°C	31°C	30°C	30°C	30°C	30°C
Minimum temperature	26°C	26°C	26°C	26°C	26°C	25°C	26°C
Wind speed	Moderate southerly winds 8-33km/hour	Moderate southerly winds 9-24km/hour.	Moderate southerly winds 6-30km/hour	Moderate southerly winds 8-32km/hour	Moderate southerly winds 9-33km/hour	Moderate southerly winds 8-35km/hour	Moderate southerly winds 11-33km/hour
Hazards	Wave height 0.8m	Wave height 0.4m	Wave height 0.5m	Wave height 0.5m	Wave height 0.3m	Wave height 0.4m	Wave height 0.9m























LAMU WEST SUB COUNTY

Mpeketoni, Hongwe, Ndambwe, Baharini, Majembeni, Mkunumbi, Pandanguo, Witu, Bomani, Hamasi, Dide waride and Mapenya.

	Tuesday 05/05/2026	Wednesday 06/05/2026	Thursday 07/05/2026	Friday 08/05/2026	Saturday 09/05/2026	Sunday 10/05/2026	Monday 11/05/2026
Morning	Light rains 	Sunny and cloudy 	Sunny and cloudy 	Light rains 	Sunny and cloudy 	Light rains 	Sunny and cloudy 
Afternoon	Sunny and cloudy 	Light rains 	sunny 	sunny 	Sunny and cloudy 	sunny 	Sunny and cloudy 
Night	partly cloudy 	partly cloudy 	partly cloudy 	partly cloudy 	partly cloudy 	partly cloudy 	partly cloudy 
Rainfall distribution							
Maximum temperature	30°C	29°C	30°C	30°C	30°C	29°C	29°C
Minimum temperature	26°C	26°C	26°C	27°C	26°C	26°C	26°C
Wind speed	Moderate southerly winds 10-32km/hour	Moderate Southerly winds 10-27km/hour	Moderate Southerly winds 5-27km/hour	Moderate southerly winds 9-29km/hour	Moderate southerly winds 9-28km/hour	Moderate Southerly winds 11-33km/hour	Moderate southerly winds 13-32km/hour
Hazards	Wave height 1.3m	Wave height 1.2m	Wave height 1.2m	Wave height 1.1m	Wave height 1.0m	Wave height 1.1m	Wave height 1.5m

LAMU EAST SUBCOUNTY

Faza, Tchundwa, Siyu, Kizingitini, Mbwajumwali, Nda, Kiunga, Basuba and Mangai.

	Tuesday 05/05/2026	Wednesday 06/05/2026	Thursday 07/05/2026	Friday 08/05/2026	Saturday 09/05/2026	Sunday 10/05/2026	Monday 11/05/2026
Morning	Sunny and cloudy 	Light rains 	Sunny and cloudy 	Sunny and cloudy 	Sunny and cloudy 	Sunny and cloudy 	Sunny and cloudy 
Afternoon	Sunny and cloudy 	Light rains 	sunny 	sunny 	Sunny and cloudy 	Sunny and cloudy 	Sunny and cloudy 
Night	 partly cloudy	 partly cloudy	 partly cloudy	 partly cloudy	 partly cloudy	 partly cloudy	 partly cloudy
Rainfall distribution							
Maximum temperature	30°C	29°C	30°C	29°C	29°C	29°C	29°C
Minimum temperature	27°C	27°C	27°C	27°C	27°C	27°C	27°C
Wind speed	Moderate Southerly winds 10-32km/hour	Moderate southerly winds 10-28km/hour	Moderate southerly winds 7-24km/hour	Moderate southerly winds 9-32km/hour	Moderate southerly winds 8-30km/hour	Moderate southerly winds 10-32km/hour	Moderate southerly winds 11-33km/hour
Hazards	Wave height 0.7m	Wave height 0.6m	Wave height 0.7m	wave height 0.6m	Wave height 0.6m	Wave height 0.6m	Wave height 0.8m

Review of last week's rainfall

The entire period received rainfall as follows:

1.28th April 2026

-Lamu Met station-0.0mm

-Manda bay-0.0mm

-Hindi NYS-0.0mm

-Witu NYS-0.6mm

2.29th April 2026

-Lamu met station-0.0mm

-Manda bay-0.0mm

-Hindi NYS-0.0mm

-Witu NYS-0.7mm

3.30th April 2026

-Lamu met,station-0.0mm

-Manda bay-0.0mm

-Hindi NYS-0.0mm

-Witu NYS-0.0mm

4.1st mayl 2026

-Lamu met.station-0.0mm

-Manda bay-0.0mm

-Hindi NYS-0.0mm

-Witu NYS-0.0mm

5.2nd may 2026

-Lamu met Station-19.8mm

-Manda bay-0.0mm

-Hindi NYS-0.0mm

-Witu NYS-0.2mm

6.3rd may 2026

-Lamu met Station-40.9mm

-Manda bay-0.0mm

-Hindi NYS-0.0mm

-Witu NYS-0.3mm

7.4th may 2026




-Lamu met Station-1.2mm

-Manda bay-0.0mm

-Hindi NYS-0.0mm

-Witu NYS-0.5mm

NB: 1. This is rainfall casted back by a day e.g. rainfall reported on 3rd may 2026 in the above case was for 2nd may 2026.

Key to rainfall distribution symbols:  rain is likely to fall in few places
(less than 33%),  rain is likely to fall in many places (33-67%),
 rain is likely to fall in most places
(more than 67%)

Advice to farmers, fishermen, beachgoers, hotels and vacationers:

-Consult your relevant government departments on how to plan your activities in light of this forecast.

-The public to keep on listening to radios and other social media platforms on the progress of the rains and its effects in various parts of the county.

For further information, please contact:

Ngao Leli

County Director of Meteorological services

Mobile: 0720950694/0735672940

Email: ngaoleli2@gmail.com

You can find more information about the climate and weather in Kenya on the KMD website <http://www.meteo.go.ke/>