



TAITA TAVETA COUNTY  
 WEEKLY WEATHER FORECAST

For the period: Tuesday, 12<sup>th</sup> to Monday, 18<sup>th</sup> May, 2026

Date of Issue: Monday, 11<sup>th</sup> May, 2026

**Summary:**

- General Outlook:** Sunny intervals are expected during the day, with partly cloudy conditions at night. However, morning rains as well as afternoon showers may occur over few places.
- Temperature Forecast:** Highland areas: 9°C to 27°C; Lowland areas: 17°C to 34°C. *(Figures 2&3 on page 4)*
- Wind Conditions:** Other than within Taveta sub-county where winds are expected to be Westerly to South-Westerly, at speeds approaching 32km/hr; winds over most of the rest of the county are expected to be centered around the Southerly direction at speeds which may reach 49km/hr.
- Fog conditions:** Fog patches may occur over highlands and mid-altitude areas, as well as forested grounds, in the morning and evening hours.

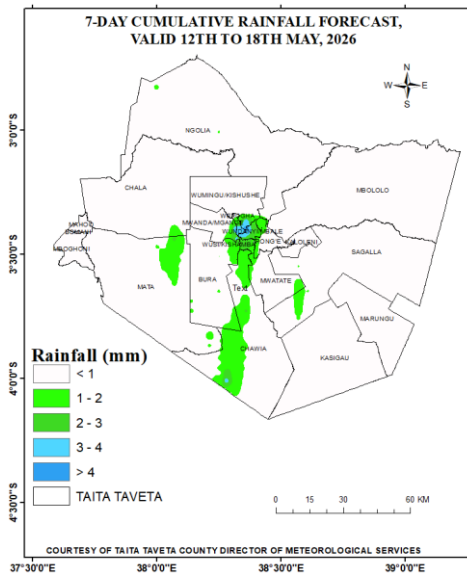


Figure 1: Expected Rainfall distribution over Taita Taveta County, valid Tuesday, 12<sup>th</sup> to Monday, 18<sup>th</sup> May, 2026.

**From the Map**

The white shades indicate little to no rainfall whereas the green to blue shades indicate expected varying cumulative amounts over the next seven days. The legend gives a good guide *(Figure 1)*.

**Potential Impacts:**

- For agriculture, soil moisture improvement is expected to be minimal due to low rainfall amounts.
- For water resources, we expect little to no recharge for seasonal streams, water pans and small reservoirs.
- For roads & transport, no major flooding expected; however, localized slippery conditions may occur on earth roads and hilly sections where some rains may fall.
- Health, possible cool and damp conditions in highlands may increase common cold and flu cases; whereas dusty and dry conditions in lowlands may continue causing respiratory irritation and eye discomfort.
- For livestock, grazing conditions remain generally poor in dry zones. Livestock keepers may need continued supplementary feeding as well as water tracking strategies.





























**Advisory:**

- Farmers may wish to continue with supplementary irrigation where possible as well as using moisture-conserving farming methods such as mulching if applicable.
- Motorists may exercise caution on slippery rural roads after possible showers. They should also watch for reduced visibility in misty highland mornings.
- Livestock keepers should preserve available pasture and water resources, and monitor animal health during cool mornings and dry afternoons.
- County Disaster and Water Agencies can continue drought monitoring in persistently dry zones; also consider maintaining water supply contingency planning.
- Residents should stay hydrated due to warm daytime temperatures in lowlands.






















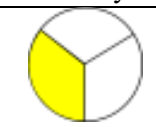






**Welcome, read on for detailed daily forecast over the sub-counties:**

The following tables (table 1 to table 4) indicate expected weather conditions per sub-county.


























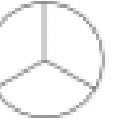
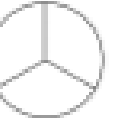

**Table 1: Expected weather for TAITA SUB COUNTY, valid from 12<sup>th</sup> to 18<sup>th</sup> May, 2026**

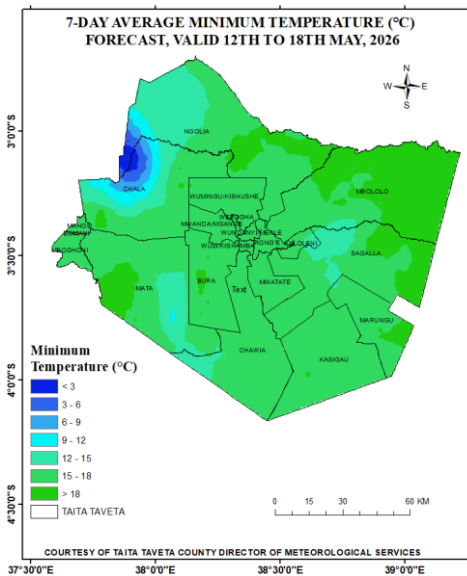
	<b>Tuesday 12/05/26</b>	<b>Wednesday 13/05/26</b>	<b>Thursday 14/05/26</b>	<b>Friday 15/05/26</b>	<b>Saturday 16/05/26</b>	<b>Sunday 17/05/26</b>	<b>Monday 18/05/26</b>
<b>Morning</b>	 Sunny Intervals	 Sunny Intervals	 Sunny Intervals	 Sunny Intervals	 Sunny Intervals	 Sunny Intervals	 Sunny Intervals
<b>Afternoon</b>	 Light Showers	 Light Showers	 Sunny Intervals	 Sunny Intervals	 Light Showers	 Sunny Intervals	 Sunny Intervals
<b>Night</b>	 Partly Cloudy	 Partly Cloudy	 Partly Cloudy	 Partly Cloudy	 Partly Cloudy	 Partly Cloudy	 Partly Cloudy
<b>Rainfall Distribution</b>	 Few Places	 Few Places	 No places	 No places	 Few Places	 No places	 No places
<b>Maximum Temperature</b>	25 °C	26 °C	27 °C	27 °C	26 °C	26 °C	26 °C
<b>Minimum Temperature</b>	11 °C	10 °C	9 °C	10 °C	10 °C	10 °C	10 °C
<b>Winds</b>	Winds S, 10 –37 km/h	Winds S, 11 – 41km/h	Winds S, 11 – 48 km/h	Winds S, 11 – 49 km/h	Winds S, 12 – 48 km/h	Winds S, 10 – 42km/h	Winds S, 10 – 23 km/h

**Table 2: Expected weather for MWATATE SUB COUNTY, valid from 12<sup>th</sup> to 18<sup>th</sup> May, 2026**

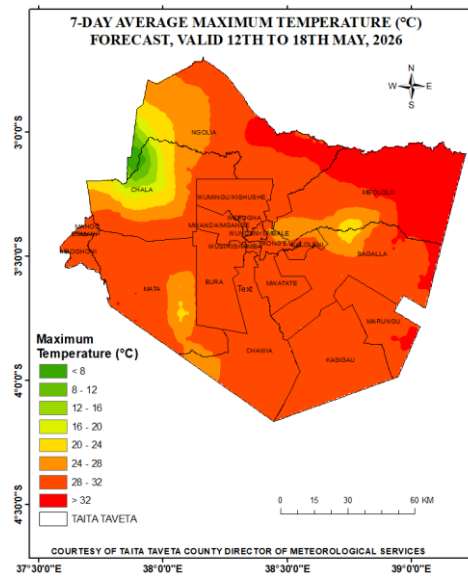
	<b>Tuesday</b> 12/05/26	<b>Wednesday</b> 13/05/26	<b>Thursday</b> 14/05/26	<b>Friday</b> 15/05/26	<b>Saturday</b> 16/05/26	<b>Sunday</b> 17/05/26	<b>Monday</b> 18/05/26
<b>Morning</b>	 Light Rains	 Sunny Intervals	 Sunny Intervals	 Sunny Intervals	 Sunny Intervals	 Sunny Intervals	 Sunny
<b>Afternoon</b>	 Sunny Intervals	 Sunny Intervals	 Sunny Intervals	 Sunny Intervals	 Light Showers	 Sunny Intervals	 Cloudy
<b>Night</b>	 Partly Cloudy	 Partly Cloudy	 Partly Cloudy	 Partly Cloudy	 Partly Cloudy	 Partly Cloudy	 Partly Cloudy
<b>Rainfall Distribution</b>	 Few Places	 No places	 No places	 No places	 Few Places	 No places	 No places
<b>Maximum Temperature</b>	29 °C	30 °C	31 °C	31 °C	30 °C	30 °C	30 °C
<b>Minimum Temperature</b>	18 °C	18 °C	18 °C	17 °C	17 °C	17 °C	17 °C
<b>Winds</b>	Winds S, 7 – 31 km/h	Winds S, 8 – 33 km/h	Winds S, 7 – 32 km/h	Winds S, 8 – 35 km/h	Winds S, 8 – 37 km/h	Winds S, 7 – 29 km/h	Winds S, 8 – 23 km/h

**Table 3: Expected weather for VOI SUB COUNTY, valid from 12<sup>th</sup> to 18<sup>th</sup> May, 2026**

	<b>Tuesday</b> 12/05/26	<b>Wednesday</b> 13/05/26	<b>Thursday</b> 14/05/26	<b>Friday</b> 15/05/26	<b>Saturday</b> 16/05/26	<b>Sunday</b> 17/05/26	<b>Monday</b> 18/05/26
<b>Morning</b>	 Sunny	 Sunny Intervals	 Sunny Intervals	 Sunny Intervals	 Sunny	 Sunny Intervals	 Sunny
<b>Afternoon</b>	 Sunny Intervals	 Light Showers	 Sunny Intervals	 Sunny Intervals	 Sunny Intervals	 Sunny Intervals	 Sunny Intervals
<b>Night</b>	 Partly Cloudy	 Partly Cloudy	 Partly Cloudy	 Partly Cloudy	 Partly Cloudy	 Partly Cloudy	 Partly Cloudy
<b>Rainfall Distribution</b>	 No places	 Few Places	 No places	 No places	 No places	 No places	 No places
<b>Maximum Temperature</b>	33 °C	33 °C	34 °C	34 °C	33°C	33 °C	33 °C
<b>Minimum Temperature</b>	21 °C	21 °C	20 °C	20 °C	19 °C	19 °C	20 °C
<b>Winds</b>	Winds S 9 – 34 Km/h	Winds S, 12 – 35 Km/h	Winds S, 12 –35 Km/h	Winds S, 11 –38 Km/h	Winds S, 12 – 39 Km/h	Winds S, 11 – 34 Km/h	Winds S, 11 – 28 Km/h
























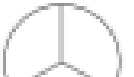






*Figure 2: Minimum Temperature (°C) distribution, valid 12<sup>th</sup> to 18<sup>th</sup> May, 2026*



*Figure 3: Maximum Temperature (°C) distribution, valid 12<sup>th</sup> to 18<sup>th</sup> May, 2026*

**Table 4: Expected weather for TAVETA SUB COUNTY, valid from 12<sup>th</sup> to 18<sup>th</sup> May, 2026**

	<b>Tuesday</b> 12/05/26	<b>Wednesday</b> 13/05/26	<b>Thursday</b> 14/05/26	<b>Friday</b> 15/05/26	<b>Saturday</b> 16/05/26	<b>Sunday</b> 17/05/26	<b>Monday</b> 18/05/26
<b>Morning</b>	 Cloudy	 Light Rains	 Sunny Intervals	 Sunny Intervals	 Sunny Intervals	 Sunny Intervals	 Light Rains
<b>Afternoon</b>	 Sunny Intervals	 Sunny Intervals	 Sunny Intervals	 Sunny Intervals	 Sunny Intervals	 Sunny Intervals	 Sunny Intervals
<b>Night</b>	 Partly Cloudy	 Partly Cloudy	 Partly Cloudy	 Partly Cloudy	 Partly Cloudy	 Partly Cloudy	 Partly Cloudy
<b>Rainfall Distribution</b>	 No places	 Few Places	 No places	 No places	 No places	 No places	 Few Places
<b>Maximum Temperature</b>	29 °C	28 °C	29 °C	29 °C	30 °C	30 °C	30 °C
<b>Minimum Temperature</b>	20 °C	20 °C	19 °C	19 °C	19 °C	19 °C	19 °C
<b>Winds</b>	Winds SW, 2 – 32 Km/h	Winds SW 3 – 18 Km/h	Winds SW, 4 – 23 Km/h	Winds SW, 5 – 23 Km/h	Winds SW, 6 – 25 Km/h	Winds W, 6 – 18 Km/h	Winds SW, 6 – 18Km/h

**Table 5: Category and intensity of precipitation, and probability of rainfall distribution over places**

Category	Rainfall Amount	Spatial Rainfall Distribution	
		Term	Meaning
Light	Less than 5.0mm		
Moderate	5 to 20 mm	Most Places	Between 66% and 100%
Heavy	20 to 50 mm	Several Places	Between 33% and 66%
Very Heavy	Over 50mm	Few Places	Between 0 and 33%

**NB: Feel free to visit the site [www.meteo.go.ke](http://www.meteo.go.ke) for more information.**

Prepared by:



Geoffrey MWONGELA

County Director of Meteorological Services

Taita Taveta County

Mobile: 0721 565609

Email: [cdmsttc@gmail.com](mailto:cdmsttc@gmail.com) or [geomwo2020@gmail.com](mailto:geomwo2020@gmail.com)