































REPUBLIC OF KENYA
MINISTRY OF ENVIRONMENT, CLIMATE
CHANGE AND FORESTRY
KENYA METEOROLOGICAL DEPARTMENT
Kirinyaga County Meteorological Services Office,
P. O. Box 533 10300,
Kerugoya, Kenya,
E-mail: cdmkirinyaga@meteo.go.ke

WEATHER FORECAST FOR THE NEXT 7 DAYS PERIOD VALID 12TH UPTO 18TH MAY 2026
DATE ISSUED: 11TH MAY 2026


























GENERAL OUTLOOK OF THE WEEKLY WEATHER FORECAST:

- **Cloudy mornings with light rains likely over few places during the first half of the forecasting period. Afternoon showers and thunderstorms expected to occur over several places during the first half of the forecast period reducing to few places thereafter. Night showers are likely to occur over few places.**

NDIA, KIRINYAGA CENTRAL & GICHUGU SUBCOUNTIES


	Tuesday 12/5/2026	Wednesday 13/5/2026	Thursday 14/5/2026	Friday 15/5/2026	Saturday 16/5/2026	Sunday 17/5/2026	Monday 18/5/2026
Morning	 Sunny intervals	 Light rains	 Light rains	 Light rains	 Light rains	 Light rains	 Light rains
Afternoon	 Sunny intervals and showers	 Sunny intervals and showers	 Sunny intervals	 Cloudy	 Cloudy	 Sunny intervals and showers	 Sunny intervals
Night	 Partly Cloudy	 Light rains	 Light rains	 Light rains	 Light rains	 Light rains	 Cloudy
Rainfall distribution							
Maximum temperature	23°C	23°C	22°C	23°C	23°C	23°C	23°C
Minimum temperature	16°C	15°C	16°C	16°C	16°C	16°C	16°C
Hazards	No significant hazard	No significant hazard	No significant hazard	No significant hazard	No significant hazard	No significant hazard	No significant hazard



MWEA EAST & MWEA WEST SUBCOUNTIES

	Tuesday 12/5/2026	Wednesday 13/5/2026	Thursday 14/5/2026	Friday 15/5/2026	Saturday 16/5/2026	Sunday 17/5/2026	Monday 18/5/2026
Morning	 Sunny intervals	 Sunny intervals	 Sunny intervals	 Cloudy	 Cloudy	 Light rains	 Sunny intervals
Afternoon	 Sunny intervals and showers	 Sunny intervals and showers	 Sunny intervals	 Cloudy	 Cloudy	 Cloudy	 Sunny intervals
Night	 Cloudy	 Light rains	 Light rains	 Cloudy	 Cloudy	 Cloudy	 Cloudy
Rainfall distribution							
Maximum temperature	26°C	26°C	26°C	27°C	26°C	27°C	26°C
Minimum temperature	18°C	17°C	18°C	19°C	18°C	18°C	18°C
Hazards	No significant hazard	No significant hazard	No significant hazard	No significant hazard	No significant hazard	No significant hazard	No significant hazard

Key

Rainfall distribution symbols:

Rain is likely to fall in few places (less than 33%),  rain is likely to fall in many places,

(33-67%)  rain is likely to fall in most places (more than 67%) 

<i>Rainfall categories</i>	
<i>Range</i>	<i>Category</i>
<5 mm	Light
5 - 20mm	Moderate
20 - 50mm	Heavy
>50mm	Very heavy


Commentary of county weather forecaster:

County Meteorological Office:

Email: cdmkirinyaga@meteo.go.ke.com

N.B: This forecast should be used in conjunction with the daily (24-hour) forecast issued by this department. For more information about the climate and weather in Kenya visit KMD website at <http://www.meteo.go.ke/>

Peter N. Wambugu



County Director of Meteorological Services, Kirinyaga & Nyeri