



Date: 11 May 2026

WEEKLY WEATHER FORECAST VALID 12 - 18 MAY 2026

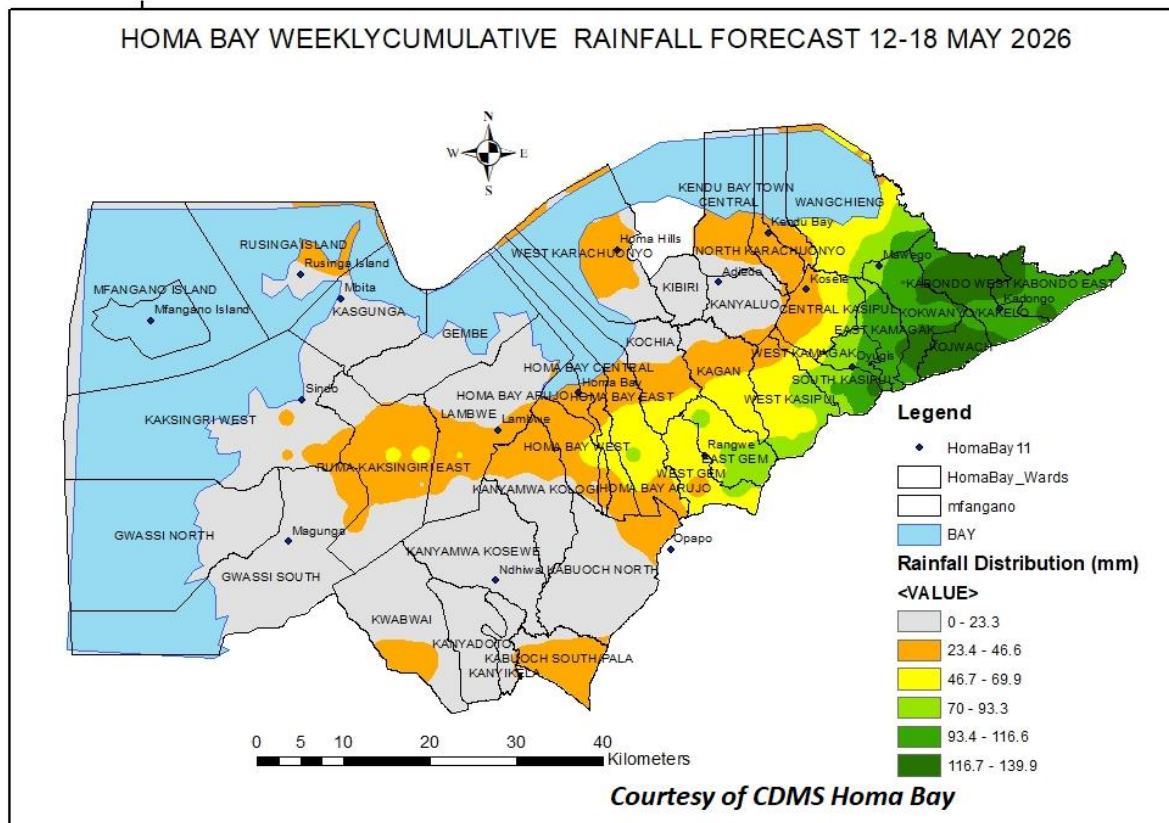


Figure 1: Weekly Cumulative Rainfall Forecast over Homa Bay County valid 12 – 18 May 2025

Summary

- Rainfall is expected to continue over the County during the forecast period figure 1 above.
- Parts of Rachuonyo North and East sub counties expected to receive the highest weekly cumulative rainfall
- Heavy rainfall events are likely to occur in Kabondo West and Kojwach wards in Rachuonyo East Sub County.
- Both daytime (maximum) and nighttime (minimum) temperatures are expected to be low as shown in figure 2 below.

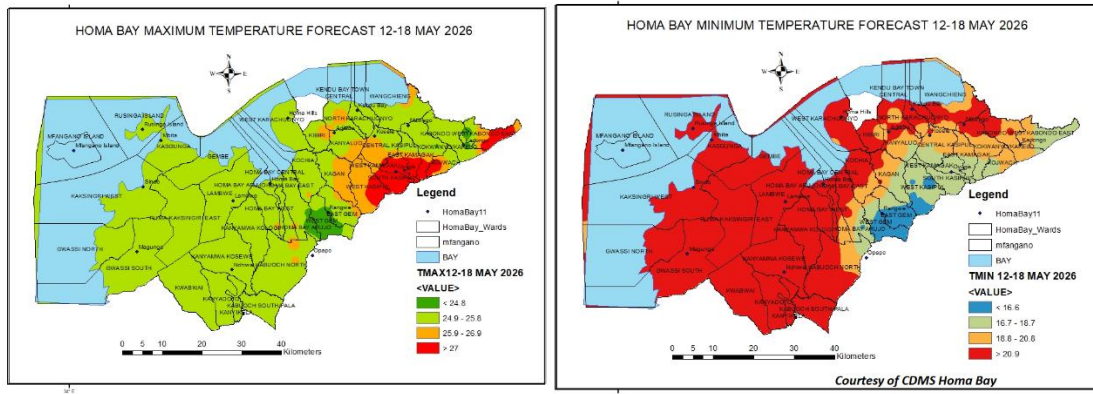


Figure 2: Average maximum (left) and minimum (right) temperature 12 - 18 May 2026 forecast above



Figure 3: Climatic zones over Homa Bay County

Table 1&2 below show detailed climatic zones forecasts

























































Table 1: Suba/Mbita and Homa Bay/ Kendu Bay climatic zones 1 and 4 (Mbita, Rusinga Island, Mfangano Island, Nyandhiwa, Homa Bay Town, Kendu Bay, Karachuonyo)							
	Tuesday 12/5/26	Wednesday 13/5/26	Thursday 14/5/26	Friday 15/5/256	Saturday 16/5/26	Sunday 17/5/26	Monday 18/5/26
Morning	 Sunny intervals	 Sunny intervals	 Light rains	 Sunny intervals	 Light rains	 Sunny intervals	 Sunny intervals
Afternoon	 Light showers	 Moderate showers with thunder	 Moderate showers with thunder	 Light showers	 Moderate showers with thunder	 Moderate showers with thunder	 Light showers
Night	 Partly cloudy	 Partly cloudy	 Partly cloudy	 Partly cloudy	 Light showers	 Partly cloudy	 Partly cloudy
Rainfall distribution	 Few places	 Several places	 Several places	 Few places	 Several places	 Several places	 Few places
Maximum temperature	24-28°C	24-27°C	24-28°C	24-29°C	24-28°C	24 - 29°C	24 - 29°C
Minimum temperature	16 - 22°C	17 - 22°C	17 - 22°C	16 - 22°C	17 - 20°C	16 - 20°C	17 - 21°C
Hazards	Green No weather related hazards are expected	Amber Thunderstorm and lightning expected	Amber Thunderstorm and lightning expected	Green No weather related hazards are expected	Amber Thunderstorm and lightning expected	Amber Thunderstorm and lightning expected	Green No weather related hazards are expected

Table 2: Ndihiwa/Lwanda and Rangwe/Oyugis climatic zones 2 and 3 (Ndihiwa, Nyarongi, Mirogi, Rangwe, Oyugis, Kabondo)							
	Tuesday 12/5/26	Wednesday 13/5/26	Thursday 14/5/26	Friday 15/5/256	Saturday 16/5/26	Sunday 17/5/26	Monday 18/5/26
Morning	 Sunny intervals	 Light rains	 Light rains	 Sunny intervals	 Sunny intervals/p artly cloudy	 Light rains/party cloudy	 Sunny intervals/p artly cloudy
Afternoon	 Light showers	 Moderate showers with thunder	 Moderate showers with thunder	 Moderate showers with thunder	 Light showers	 Moderate showers with thunder	 Light showers
Night	 Partly cloudy	 Partly cloudy	 Partly cloudy	 Partly cloudy	 Partly cloudy	 Partly cloudy	 Partly cloudy
Rainfall distribution	 Few places	 Several places	 Several places	 Several places	 Few places	 Several places	 Few places
Maximum temperature	25 - 27°C	24 - 25°C	24 - 25°C	24 - 27°C	24 - 27°C	26 - 27°C	26 - 27°C
Minimum temperature	15-17°C	17 - 18°C	17 - 18°C	17 - 18°C	16 - 17°C	15 - 17°C	17°C
Hazards	Green No weather related hazards are expected	Amber Thunderstorm and lightning expected	Amber Thunderstorm and lightning expected	Amber Thunderstorm and lightning expected	Green No weather related hazards are expected	Amber Thunderstorm and lightning expected	Green No weather related hazards are expected



Commentary of county weather forecaster:

These zones will experience moderate to heavy rainfall amounts during the forecast period.

- *Morning rains are likely to occur over few places. Afternoon showers and thunderstorms expected over several places during the first half of the forecast period reducing to few thereafter. .*
- *The highest weekly cumulative rainfall amounts are likely to occur over parts of Kabondo West and Kojwach wards in Rachuonyo East Sub County.*
- *Both daytime (maximum) and nighttime (minimum) temperatures will be low.*

KEY

Rainfall Categories	Rainfall amounts
Light rain	<5 mm
Moderate rain	5-20 mm
Heavy rain	20-50 mm
Very heavy rain	>50 mm

Rainfall symbols	Rainfall Distribution	Aerial coverage
	Few places	Less than 33%
	Many places	33% -67%
	Most places	More than 67%

For further information, please contact:

County Director of Meteorology – Naphtali Odhoch. Mobile: 0721 266 615

Email: cdmhomabay@meteo.go.ke; cdmhomabay@gmail.com

More information about the climate and weather in Kenya is on the Kenya Meteorological Department website <http://www.meteo.go.ke>