



REPUBLIC OF KENYA
MINISTRY OF ENVIRONMENT, CLIMATE CHANGE AND FORESTRY
KENYA METEOROLOGICAL DEPARTMENT
NANDI COUNTY METEOROLOGICAL SERVICE
Kapsabet-Eldoret Road, P.O. Box 1097-30300, Kapsabet, Kenya
E-mail: cdmnanandi@meteo.go.ke

Ref: Met/NandiFcsts/2026(19)

Date: 11th May 2026

NANDI COUNTY

WEEKLY WEATHER FORECAST

Period of forecast: Tuesday 12th to Monday 18th May 2026

Date of issue: Monday 11th May 2026

General Outlook/Summary.

Rainfall is expected to continue over most parts of the county during the forecast period (fig 1 below). The intensity is expected to decrease from 15th May 2026. Temperature range is likely to be between 11-25°C

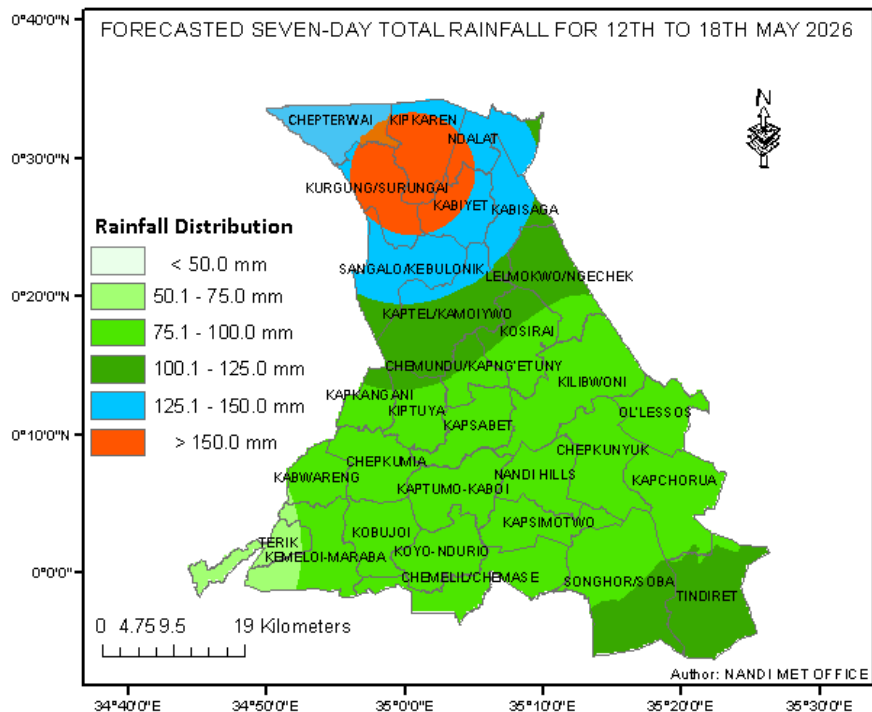








































Figure 1: Forecasted Seven-Day total rainfall valid 12th to 18th May 2026

Table 1: 24-Hour forecast for Climatic Zones 1, 2 and 3 (Covering Kobujoi, Kaptumo, Nandi Hills, Kapsabet, Chepsonoi, Mosoriot, Baraton, Tinderet, Lessos, Kaiboi, Kibiyet)

	Tuesday 12/05/2026	Wednesday 13/05/2026	Thursday 14/05/2026	Friday 15/05/26	Saturday 16/05/2026	Sunday 17/05/2026	Monday 18/05/2026
Morning	 Cloudy	 Sunny intervals	 Sunny intervals	 Sunny intervals	 Sunny intervals	 Sunny intervals	 Sunny intervals
Afternoon	 Moderate rain 5-20mm	 Moderate rain 5-20mm	 Moderate rain 5-20mm	 Moderate rain 5-20mm	 Moderate rain 5-20mm	 Moderate rain 5-20mm	 Moderate rain 5-20mm
Night	 Partly cloudy	 Partly cloudy	 Partly cloudy	 Partly cloudy	 Partly cloudy	 Partly cloudy	 Partly cloudy
Rainfall distribution	 Many places	 Many places	 Many places	 Many places	 Few places	 Few places	 Few places
Maximum temperature	23°C	24°C	25°C	24°C	24°C	24°C	25°C
Minimum temperature	12°C	12°C	13°C	13°C	14°C	12°C	12°C
Hazards	 Thunderstorm s	 Thunderstorms	 Thunderstorm s	 Thunderstor ms	 Thunderstor ms	 Thunderstorm s	 Thunderstorm s

Key to rainfall distribution symbols:  rain is likely to fall in few places (less than 33%),  rain is likely to fall in many places (33-67%),  rain is likely to fall in most places (more than 67%)

Commentary of county weather forecaster:

- **Morning sessions:** Cloudy and sunny conditions expected during the forecast period.
- **Afternoon sessions:** Moderate rainfall is expected during the forecast period. Moderate rainfall covering many places is expected on Tuesday, Wednesday, Thursday and Friday whereas covering few places is expected on Saturday, Sunday and Monday.
- **Nights:** Partly cloudy conditions are expected during the forecast period.
- Maximum temperature ranges likely to be 23-25°C whereas minimum temperatures range likely to be 11°- 14°C during the forecast period

Advice to farmers from Ministry of Agriculture:

- Consult your local agricultural extension officer for advice on how to plan farming activities in the light of this forecast

For further information, please contact:

County Director of Meteorology: Godfrey Omusonga

Mobile: 0722581142

Email: omusongagodfrey@yahoo.com

You can find more information about the climate and weather in Kenya on the KMD website <http://www.meteo.go.ke>

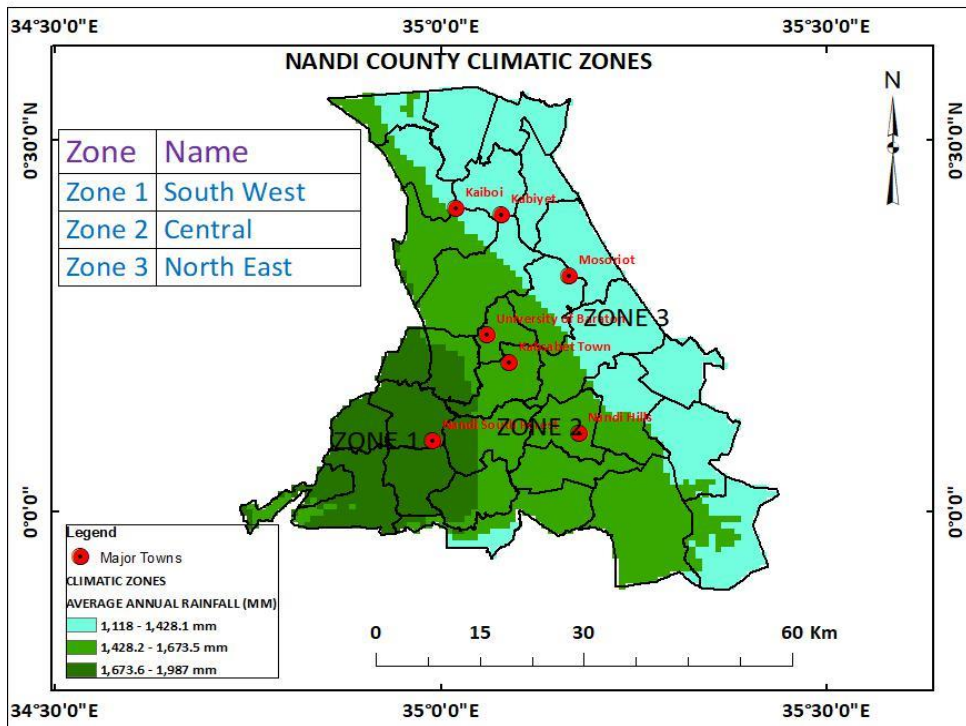


Figure 2: Nandi climatic zones

*