







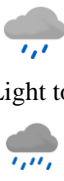
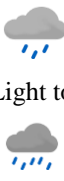









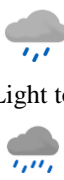
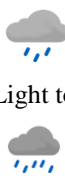










































The tables of climatic zones below give detailed spatial (space) and temporal (time) distributions.

**Table 1: Climatic zones 1 and 2 – Northern and North Eastern Region:
Tiaty/ Parts of Baringo North/ Baringo South**

<i>Forecast</i>	<i>Tuesday</i> 12/05/2026	<i>Wednesday</i> 13/05/2026	<i>Thursday</i> 14/05/2026	<i>Friday</i> 15/05/2026	<i>Saturday</i> 16/05/2026	<i>Sunday</i> 17/05/2026	<i>Monday</i> 18/05/2026
<i>Morning</i>	 Sunny intervals	 Sunny intervals	 Sunny intervals	 Sunny intervals	 Sunny intervals	 Sunny intervals	 Sunny intervals
<i>Afternoon / Evening</i>	 Light showers of rain	 Light to moderate showers of rain	 Light to moderate showers of rain	 Light showers of rain	 Sunny intervals	 Sunny intervals	 Sunny intervals
<i>Night</i>	 Partly cloudy	 Partly cloudy	 Partly cloudy	 Partly cloudy	 Light showers of rain	 Light to moderate showers of rain	 Light to moderate showers of rain
<i>Rainfall Distribution</i>							
<i>Maximum Temperature</i>	24-28 °C	26-30°C	24 -30C	26-31°C	25 -31°C	25-32 °C	25-32 °C
<i>Minimum Temperature</i>	15-19°C	16 -20°C	16 -21°C	15 -20°C	15 -21°C	15 -20°C	16 -20°C




**Table 2: Climatic zones 3and 4 –Central and Southern Region:
Parts of Baringo North/Baringo Central / Eldama Ravine/ Mogotio**

<i>Forecast</i>	<i>Tuesday</i> 12/05/2026	<i>Wednesday</i> 13/05/2026	<i>Thursday</i> 14/05/2026	<i>Friday</i> 15/05/2026	<i>Saturday</i> 16/05/2026	<i>Sunday</i> 17/05/2026	<i>Monday</i> 18/05/2026
<i>Morning</i>	 Light showers of rain	 Sunny intervals	 Sunny intervals	 Sunny intervals	 Sunny intervals	 Sunny intervals	 Sunny intervals

Afternoon / Evening	 Light to  Moderate showers of rain	 Light to  Moderate showers of rain	 Light to  Moderate showers of rain	 Light showers of rain	 Light to  Moderate showers of rain	 Light showers of rain	 Light to  Moderate showers of rain
Night	 Partly cloudy	 Partly cloudy	 Partly cloudy	 Partly cloudy	 Light showers of rain	 Light showers of rain	 Light showers of rain
Rainfall Distribution							
Maximum Temperature	17 -25°C	19 -27°C	16-24°C	19-26°C	18 -27°C	19 -27°C	19 -27°C
Minimum Temperature	8- 15°C	8- 14°C	8 -15°C	8 -14°C	8 -15°C	8-14°C	8 -14°C

Key to rainfall distribution symbols

Rainfall Categories	
Range	Category
Less than 5 mm	Light
Between 5 – 20 mm	Moderate
Between 20 – 50 mm	Heavy
Greater than 50 mm	Very heavy

Symbol	Distribution
	<i>FEW: Rainfall is likely to fall in few places (0% to less than 33%)</i>
	<i>SEVERAL: Rainfall is likely to fall in several places (33% to less than 66%)</i>
	<i>MOST: Rainfall is likely to fall in most places (More than 66%).</i>

For further information, please contact:

County Director of Meteorology: Samuel Mutai Mobile:

0727791866 or 0717826700

Email: cdmbaringo@meteo.go.ke or smutai5@gmail.com



Samuel Mutai
County Director of Meteorological Services
Baringo County