































**REPUBLIC OF KENYA
MINISTRY OF ENVIRONMENT, CLIMATE
CHANGE AND FORESTRY
KENYA METEOROLOGICAL DEPARTMENT
Kirinyaga County Meteorological Services Office,
P. O. Box 533 10300,
Kerugoya, Kenya,
E-mail: cdmkirinyaga@meteo.go.ke**

**WEATHER FORECAST FOR THE NEXT 7 DAYS PERIOD VALID 19TH UPTO 25TH MAY 2026
DATE ISSUED: 18TH MAY 2026**























GENERAL OUTLOOK OF THE WEEKLY WEATHER FORECAST:

- **Cloudy mornings breaking into sunny intervals. Afternoon showers are expected over few places. Nights are likely to be partly cloudy but shower may occur over few places.**

NDIA, KIRINYAGA CENTRAL & GICHUGU SUBCOUNTIES


	Tuesday 19/5/2026	Wednesday 20/5/2026	Thursday 21/5/2026	Friday 22/5/2026	Saturday 23/5/2026	Sunday 24/5/2026	Monday 25/5/2026
Morning	 Sunny intervals	 Light rains	 Light rains	 Light rains	 Light rains	 Light rains	 Cloudy
Afternoon	 Sunny intervals and showers	 Sunny intervals and showers	 Sunny intervals and showers	 Sunny intervals	 Sunny intervals	 Sunny intervals	 Sunny intervals
Night	 Partly Cloudy	 Light rains	 Partly Cloudy	 Cloudy	 Cloudy	 Light rains	 Light rains
Rainfall distribution							
Maximum temperature	23°C	23°C	23°C	23°C	22°C	23°C	23°C
Minimum temperature	16°C	17°C	16°C	16°C	16°C	16°C	16°C
Hazards	No significant hazard	No significant hazard	No significant hazard	No significant hazard	No significant hazard	No significant hazard	No significant hazard



MWEA EAST & MWEA WEST SUBCOUNTIES

	Tuesday 19/5/2026	Wednesday 20/5/2026	Thursday 21/5/2026	Friday 22/5/2026	Saturday 23/5/2026	Sunday 24/5/2026	Monday 25/5/2026
Morning	 Sunny intervals	 Sunny intervals	 Sunny intervals	 Sunny intervals	 Sunny intervals	 Sunny intervals	 Cloudy
Afternoon	 Sunny intervals	 Sunny intervals	 Sunny intervals and showers	 Mainly sunny	 Sunny intervals	 Mainly sunny	 Sunny intervals
Night	 Partly Cloudy	 Partly Cloudy	 Cloudy	 Partly Cloudy	 Partly Cloudy	 Cloudy	 Cloudy
Rainfall distribution							
Maximum temperature	26°C	27°C	27°C	26°C	26°C	26°C	26°C
Minimum temperature	17°C	18°C	17°C	17°C	18°C	18°C	18°C
Hazards	No significant hazard	No significant hazard	No significant hazard	No significant hazard	No significant hazard	No significant hazard	No significant hazard

Key

Rainfall distribution symbols:

Rain is likely to fall in few places (less than 33%),  rain is likely to fall in many places,

(33-67%)  rain is likely to fall in most places (more than 67%) 

<i>Rainfall categories</i>	
<i>Range</i>	<i>Category</i>
<5 mm	Light
5 - 20mm	Moderate
20 - 50mm	Heavy
>50mm	Very heavy


Commentary of county weather forecaster:

County Meteorological Office:

Email: cdmkirinyaga@meteo.go.ke.com

N.B: This forecast should be used in conjunction with the daily (24-hour) forecast issued by this department. For more information about the climate and weather in Kenya visit KMD website at <http://www.meteo.go.ke/>

Peter N. Wambugu



County Director of Meteorological Services, Kirinyaga & Nyeri