



REPUBLIC OF KENYA
MINISTRY OF ENVIRONMENT, CLIMATE CHANGE AND FORESTRY
KENYA METEOROLOGICAL DEPARTMENT
BOMET COUNTY

Ref: MET/15/25/9/2/BOMET/WEEKLY/FCST/21/2026

WEEKLY WEATHER FORECAST

Period of forecast: Tuesday 19th May 2026 to

Monday 25th May 2026

Date of issue: Monday 18th May, 2026

Summary

Sunny intervals are expected in the mornings though rains may occur over few places. Afternoon showers and thunderstorms are expected over few places occasionally spreading to several places. Nights are likely to be partly cloudy but showers may occur over few places.

Figure 1 below shows the expected cumulative weekly spatial distribution of rainfall.

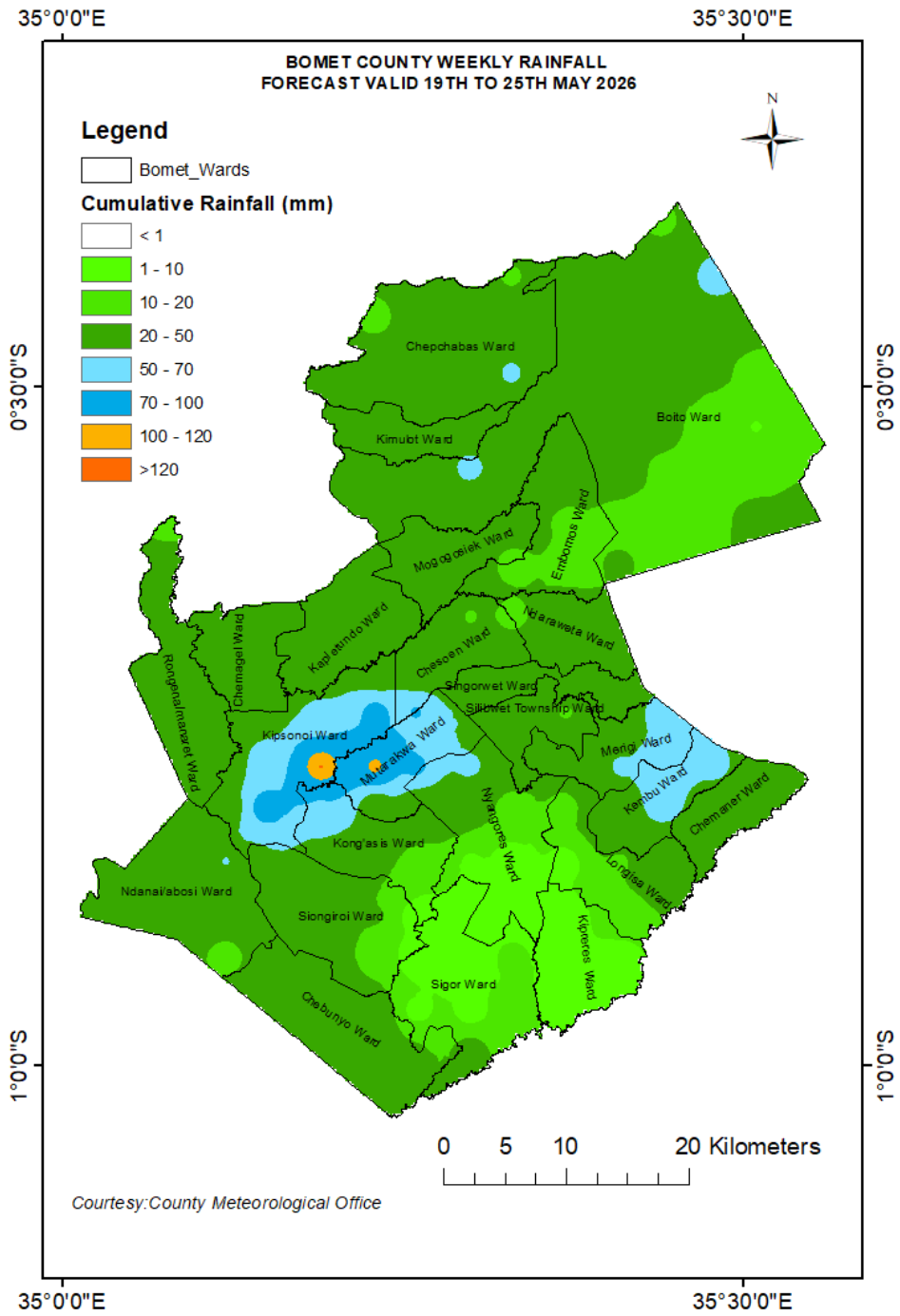
































































Fig 1. Cumulative weekly spatial rainfall distribution

Table 1: Summarized weather outlook for Bomet County from 12th May to 18th May, 2026

Climatic Zone/Ward	Time	Day 1 Tuesday 19/05/2026	Day 2 Wednesday 20/05/2026	Day 3 Thursday 21/05/2026	Day 4 Friday 22/05/2026	Day 5 Saturday 23/05/2026	Day6 Sunday 24/05/2026	Day 7 Monday 25/05/2026
Zone 1 and zone 2: Sigor and Nyongores Sigor, Chebunyo, Kiprerres, Longisa, Nyangores, Siongiroi, Mutarakwa	Morning AM	 Sunny intervals	 Sunny intervals	 Sunny intervals	 Sunny intervals	 Sunny intervals	 Sunny intervals	 Sunny intervals
	Afternoon	 Showers and thunderstorm	 Showers and thunderstorm	 Showers and thunderstorm	 Showers and thunderstorm	 Showers and thunderstorm	 Showers and thunderstorm	 Showers and thunderstorm
	Night	 Partly cloudy	 Partly cloudy	 Light Showers and thunderstorms	 Light Showers and thunderstorms	 Partly cloudy	 Partly cloudy	 Partly cloudy
	Rainfall distribution	Few places	Few places	Few places	Few places	Few places	Few places	Few places
	Temp (MIN/MAX)	13°C/22°C	12°C/23°C	13°C/22°C	12°C/23°C	12°C/22°C	12°C/22°C	12°C/22°C
	Morning	 Sunny intervals	 Sunny intervals	 Sunny intervals	 Sunny intervals	 Sunny intervals	 Sunny intervals	 Sunny intervals
Zone 3 Silbwet, Ndanai/Abosi, Kapletundo	Afternoon	 Showers and thunderstorm	 Showers and thunderstorm	 Showers and thunderstorm	 Showers and thunderstorm	 Showers and thunderstorm	 Showers and thunderstorm	 Showers and thunderstorm
	Night	 Partly cloudy	 Partly cloudy	 Light Showers and thunderstorms	 Light Showers and thunderstorms	 Partly cloudy	 Partly cloudy	 Partly cloudy
	Rainfall distribution	Few places	Few places	Few places	Few places	Few places	Few places	Few places
	Temp (MIN/MAX)	12°C/22°C	11°C/23°C	12°C/22°C	11°C/23°C	11°C/22°C	11°C/23°C	11°C/22°C
	Morning	 Sunny intervals	 Sunny intervals	 Sunny intervals	 Sunny intervals	 Sunny intervals	 Sunny intervals	 Sunny intervals
	Zone 4 Mogogosiek, Chepchambas, Boito, Embomos	Afternoon	 Showers and thunderstorm	 Showers and thunderstorm	 Showers and thunderstorm	 Showers and thunderstorm	 Showers and thunderstorm	 Showers and thunderstorm
Night		 Light Showers and thunderstorms	 Light Showers and thunderstorms	 Light Showers and thunderstorms	 Light Showers and thunderstorms	 Partly cloudy	 Partly cloudy	 Partly cloudy
Rainfall distribution		Several places	Several places	Several places	Several places	Few places	Several places	Several places
Temp (MIN/MAX)		13°C/23°C	12°C/23°C	13°C/23°C	13°C/23°C	12°C/23°C	12°C/24°C	12°C/23°C

NB: This forecast should be used in conjunction with the daily(24-hour) and 5-day forecasts and any advisory issued by the Kenya Meteorological department.

Key to rainfall areal distribution symbols: *rain is likely to fall in few places (0% to less than 33% of the area), rain is likely to fall in many/several places (33-67%), rain is likely to fall in most places (more than 67%). Light rainfall, less than 5mm; moderate, rainfall 5-20mm; heavy rainfall, 20-50mm and very heavy rainfall more than 50mm.*

Issued by:



Biwott MK Peter

County Director of Meteorological Services, Bomet

P. O. Box 326-20400 Bomet.

Email: pmbiwott2003@gmail.com

Mobile phone:0723513548