



**REPUBLIC OF KENYA  
MINISTRY OF ENVIRONMENT, CLIMATE CHANGE AND FORESTRY  
KENYA METEOROLOGICAL DEPARTMENT**

**Wajir County**

P. O. Box 34, 72100 Wajir, Kenya,

Telephone: 0701267867,

E-mail: [cdmwajir@meteo.go.ke](mailto:cdmwajir@meteo.go.ke), Website: <http://www.meteo.go.ke>

---

*When replying, please quote*

Ref. No. MET/WJR/7/21

Date: 18<sup>th</sup> May 2026

**WEEKLY FORECAST FOR 19TH TO 25TH MAY 2026**

**&**

**REVIEW FOR 11TH TO 17TH MAY 2026**





























**Forecast for 19th to 25th May 2026**

Cloudy conditions are likely to prevail across the county.

**Review of weather for the last seven-day period (11th to 17th May 2026):**

•County conditions experienced in the county during the last 7 days of the week.

**FORECAST FOR THE NEXT SEVEN DAYS (19TH TO 25TH MAY 2026)**

Time	Tues 19/05/2026	Wed 20/05/2026	Thu 21/05/2026	Fri 22/05/2026	Sat 23/05/2026	Sun 24/05/2026	Mon 25/05/2026
<b>Morning</b>	 Sunny interval	 Sunny interval	 Sunny interval	 Sunny interval	 Sunny interval	 Sunny interval	 Sunny interval
<b>Afternoon</b>	 Sunny Intervals	 Sky Clear	 Sky Clear	 Sky Clear	 Sky Clear	 Sky Clear	 Sky Clear
<b>Night</b>							
<b>Maximum Temperature (°C)</b>	34	34	35	34	34	33	34
<b>Minimum Temperature (°C)</b>	21	21	21	21	21	22	22
<b>Wind Speed Up to (Km/h)</b>	46	47	46	43	49	46	51
<b>Rainfall Distribution</b>							

**Commentary of the county weather forecaster:**

- Cloudy conditions are expected over the county.

***N.B: This forecast should be used in conjunction with the daily (24-hour) and five-day forecasts issued by this Department.***

**For further information, please contact:**

Mobile:0722489249

Email: cdmwajir@meteo.go.ke

Daniel Wanjuhi,

**COUNTY DIRECTOR OF METEOROLOGICAL SERVICES - WAJIR.**

## APPENDIX 1: KEY OF SCIENTIFIC WORDS USED

<i>Term</i>	<i>Rainfall Amount (24 hrs.)</i>	<i>Description</i>
Light	< 5 mm	Gentle rain, drizzle.
Moderate	5–20 mm	Steady, noticeable rain.
Heavy	21–50 mm	Intense rain, possible thunder.
Very Heavy	> 50 mm	Prolonged rain.

<i>Term</i>	<i>Area Affected</i>	<i>Description</i>
Few places	< 33%	Rain in a small portion of the region.
Several places	33% to 66%	Rain in multiple but not most parts of the region.
Most places	> 66%	Rain in nearly all parts of the region.

<i>Term</i>	<i>Area Affected</i>	<i>Description</i>
Isolated	Less than 25%	Very few areas are affected.
Scattered	25–50%	Several, but not most, areas affected.
Numerous	51–70%	Many areas affected.
Widespread	Over 70%	Almost all areas affected.

<i>Term</i>	<i>Time Coverage (%)</i>	<i>Meaning</i>
Occasional	Less than 25%	Happens rarely or a few times.
Intermittent	25% – 50%	Starts and stops, comes and goes.
Frequent	51% – 75%	Occurs regularly.
Very Frequent / Common	More than 75%	Happens almost all the time.

<i>Term</i>	<i>Probability of Occurrence</i>	<i>Description</i>
Possible	10–30%	There is low confidence.
Chance of/ May	31–50%	There is moderate confidence.
Likely	51–75%	The event is more probable than not.
Expected	76–90%	There is high confidence.
Very Likely	91–99%	There is very high confidence. Almost certain.
Certain	100%	The event is guaranteed to occur.

Key to rainfall distribution symbols: ☀️ rain likely to fall in few places (less than 33%), 🌧️ rain likely to fall in many places (33% -67%), 🌧️ rain likely to fall in most places (more than 67%)