



REPUBLIC OF KENYA
MINISTRY OF ENVIRONMENT, CLIMATE CHANGE AND FORESTRY
KENYA METEOROLOGICAL DEPARTMENT
BOMET COUNTY

Ref: MET/15/25/9/2/BOMET/WEEKLY/FCST/23/2026

WEEKLY WEATHER FORECAST

Period of forecast: Tuesday 2nd June, 2026 to
































































Monday 8th June, 2026

Date of issue: Monday 1st June, 2026

Summary

Sunny intervals are expected in the mornings though occasional rains may occur over few places.
Afternoon and night showers and thunderstorms are likely to occur over few places.

Table 1: Summarized weather outlook for Bomet County from 2nd June to 8st June, 2026


Climatic Zone/Ward	Time	Day 1 Tuesday 2/06/2026	Day 2 Wednesday 3/06/2026	Day 3 Thursday 4/06/2026	Day 4 Friday 5/06/2026	Day 5 Saturday 6/06/2026	Day6 Sunday 7/06/2026	Day 7 Monday 08/06/2026
Zone 1 and zone 2: Sigor and Nyongores Sigor, Chebunyo, Kiprerres, Longisa, Nyangores, Siongiroy, Mutarakwa	Morning AM	 Sunny intervals	 Sunny intervals	 Sunny intervals	 Sunny intervals	 Sunny intervals	 Sunny intervals	 Sunny intervals
	Afternoon	 Light showers and thunderstorm	 Light showers and thunderstorm	 Light showers and thunderstorm	 Light showers and thunderstorm	 Light showers and thunderstorm	 Light showers and thunderstorm	 Sunny intervals
	Night	 Partly cloudy	 Partly cloudy	 Partly cloudy	 Partly cloudy	 Partly cloudy	 Partly cloudy	 Partly cloudy
	Rainfall distribution	Few places	Few places	Few places	Few places	Few places	Few places	Few places
	Temp (MIN/MAX)	11°C/21°C	12°C/21°C	12°C/21°C	11°C/22°C	12°C/22°C	11°C/22°C	10°C/21°C
Zone 3 Silbwet, Ndanai/Abosi, Kapletundo	Morning	 Sunny intervals	 Sunny intervals	 Sunny intervals	 Sunny intervals	 Sunny intervals	 Sunny intervals	 Sunny intervals
	Afternoon	 Light showers and thunderstorm	 Light showers and thunderstorm	 Light showers and thunderstorm	 Light showers and thunderstorm	 Light showers and thunderstorm	 Light showers and thunderstorm	 Sunny intervals
	Night	 Partly cloudy	 Partly cloudy	 Partly cloudy	 Partly cloudy	 Partly cloudy	 Partly cloudy	 Partly cloudy
	Rainfall distribution	Few places	Few places	Few places	Few places	Few places	Few places	Few places
	Temp (MIN/MAX)	13°C/23°C	13°C/24°C	13°C/24°C	13°C/24°C	13°C/24°C	13°C/24°C	12°C/24°C
Zone 4 Mogogosiek, Chepchambas, Boito, Embomos	Morning	 Sunny intervals	 Sunny intervals	 Sunny intervals	 Sunny intervals	 Sunny intervals	 Sunny intervals	 Sunny intervals
	Afternoon	 Light showers and thunderstorm	 Light showers and thunderstorm	 Light showers and thunderstorm	 Light showers and thunderstorm	 Light showers and thunderstorm	 Light showers and thunderstorm	 Sunny intervals
	Night	 Light Showers and thunderstorms	 Partly cloudy	 Partly cloudy	 Light Showers and thunderstorms	 Partly cloudy	 Partly cloudy	 Partly cloudy
	Rainfall distribution	Few places	Few places	Few places	Several places	Few places	Few places	Few places

	Temp (MIN/MAX)	11°C/21°C	11°C/21°C	12°C/21°C	11°C/21°C	12°C/21°C	12°C/21°C	10°C/22°C
--	-------------------	-----------	-----------	-----------	-----------	-----------	-----------	-----------

NB: This forecast should be used in conjunction with the daily(24-hour) and 5-day forecasts and any advisory issued by the Kenya Meteorological department.

Key to rainfall areal distribution symbols: *rain is likely to fall in few places (0% to less than 33% of the area), rain is likely to fall in many/several places (33-67%), rain is likely to fall in most places (more than 67%). Light rainfall, less than 5mm; moderate, rainfall 5-20mm; heavy rainfall, 20-50mm and very heavy rainfall more than 50mm.*

Issued by:



Biwott MK Peter

County Director of Meteorological Services, Bomet

P. O. Box 326-20400 Bomet.

Email: pmbiwott2003@gmail.com

Mobile phone:0723513548