



MINISTRY OF ENVIRONMENT, CLIMATE CHANGE AND FORESTRY

STATE DEPARTMENT FOR ENVIRONMENT AND CLIMATE CHANGE

KENYA METEOROLOGICAL DEPARTMENT

EMBU METEOROLOGICAL OFFICE

E-mail: cdmembu@meteo.go.ke , gideonlubia4@gmail.com

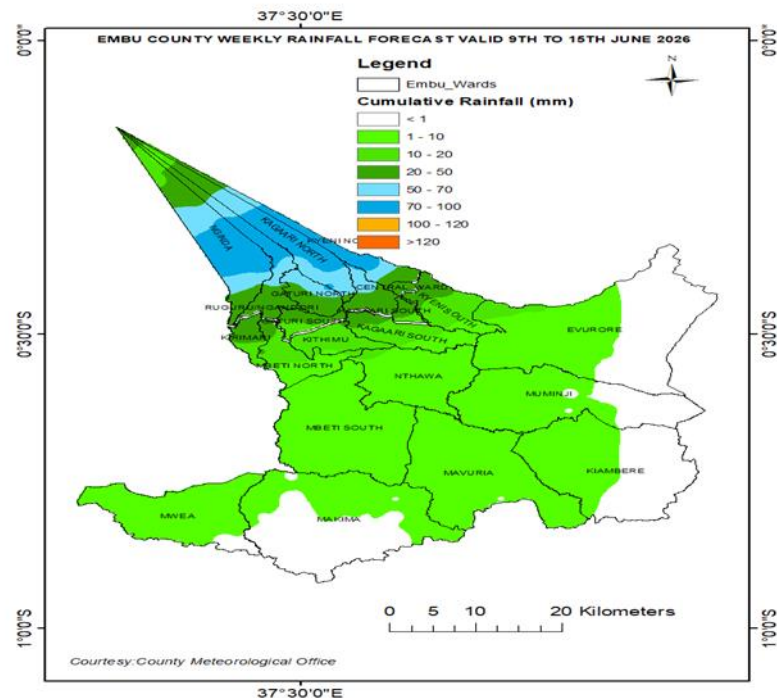
DATE: 08TH JUNE 2026

EMBU WEEKLY WEATHER FORECAST VALID 9TH TO 15TH JUNE 2026





























SUMMARY:

- Generally cool and cloudy conditions with light rains expected in most of forecast period in Manyatta and Runyenjes sub-counties, mostly in the morning breaking into sunny intervals in the afternoon.
- Generally cool and cloudy with occasional light rains expected in Mbeere south and mbeere north sub-counties in most of the forecast period.
- Some eastern parts of Evurore, Muminji , Muvuria, Kiembere and southern Makima wards are expected to remain dry in most of the forecast period.
- Cloudy with light rains is expected during nights in Manyatta and Runyenjes Sub-counties. Cool and cloudy nights in Mbeere North and South sub-counties.





























EMBU COUNTY SPATIAL RAINFALL DISTRIBUTION



ZONE 1: MANYATTA & RUNYENJES SUBCOUNTIES

	Tuesday 09/06/2026	Wednesday 10/06/2026	Thursday 11/06/2026	Friday 12/06/2026	Saturday 13/06/2026	Sunday 14/06/2026	Monday 15/06/2026
Morning	 Cloudy	 Light rains	 Light rains	 Light rains	 Cloudy	 Cloudy	 Light rains
Afternoon	 Cloudy	 Cloudy	 Sunny intervals	 Cloudy	 Cloudy	 Cloudy	 Light rains
	 Light rains	 Light rains	 Moderate rains	 Moderate rains	 Cloudy	 Cloudy	 Cloudy
Rainfall distribution							
Maximum temperature	24°C	25°C	24°C	21°C	22°C	23°C	24°C
Minimum temperature	16°C	16°C	16°C	16°C	16°C	15°C	15°C

ZONE 2: MBEERE NORTH & SOUTH SUBCOUNTIES

	Tuesday 09/06/2026	Wednesday 10/06/2026	Thursday 11/06/2026	Friday 12/06/2026	Saturday 13/06/2026	Sunday 14/06/2026	Monday 15/06/2026
Morning	 Sunny intervals	 Cloudy	 Light rains	 Cloudy	 Cloudy	 Cloudy	 Light rains
Afternoon	 Cloudy	 Cloudy	 Cloudy	 Cloudy	 Cloudy	 Cloudy	 Light rains
Night	 Cloudy	 Cloudy	 Cloudy	 Light rains	 Cloudy	 Cloudy	 Partly cloudy
Rainfall distribution							
Maximum temperature	28°C	28°C	26°C	25°C	25°C	27°C	27°C
Minimum temperature	17°C	17°C	18°C	18°C	16°C	17°C	17°C

Key

Rainfall distribution symbols:

Rain is likely to fall in few places (less than 33%),  rain is likely to fall in many places, (33-67%)  rain is likely to fall in most places (more than 67%) 

<i>Rainfall categories</i>	
<i>Range</i>	<i>Category</i>
<5 mm	Light
5 - 20mm	Moderate
20 - 50mm	Heavy
>50mm	Very heavy

Commentary of county weather forecaster:

County Meteorological Office: Email: cdmembu@meteo.go.ke/gideonalubia4@gmail.com

N.B: This forecast should be used in conjunction with the daily (24-hour) forecast issued by this department. For more information about the climate and weather in Kenya visit KMD website at <http://www.meteo.go.ke/>

Gideon O. Alubia



County Director of Meteorological Services, Embu