



REPUBLIC OF KENYA
MINISTRY OF ENVIRONMENT, CLIMATE CHANGE AND FORESTRY
KENYA METEOROLOGICAL DEPARTMENT

Dagoretti Corner, Ngong Road, P. O. Box 30259, 00100 GPO, Nairobi, Kenya
Telephone: 254 (0) 20 3867880-7, **Fax:** 254 (0) 20 3876955/3877373/3867888,
e-mail: director@meteo.go.ke, info@meteo.go.ke **Website:** <http://www.meteo.go.ke>

REF.NO: KMD/FCST/06-2026/MARINE/24

Date: Issued on 14th June, 2026

7-Day Marine Forecast for the Kenya Coast and Off Shore Areas
Along the Western Indian Ocean Region
Validity: 15/06/2026 - 21/06/2026

1.0 GENERAL OUTLOOK

1.1 Wind Speed & Direction:

Southerly to South-Westerly winds are expected over Somalia waters with wind speeds of 08 to 28 knots (04-14 m/s) throughout the forecast period.

South-Easterly to Southerly winds are expected over Kenya and Tanzania waters with wind speeds of 08 to 20 knots (04-10 m/s) throughout the forecast period.

1.2 Sig. Wave Height and Direction:

South-Easterly to Southerly waves are expected over Somalia, Kenya, and Tanzania waters with wave heights of 0.5–2.7m (\approx 0.75–8.1ft) throughout the forecast period.

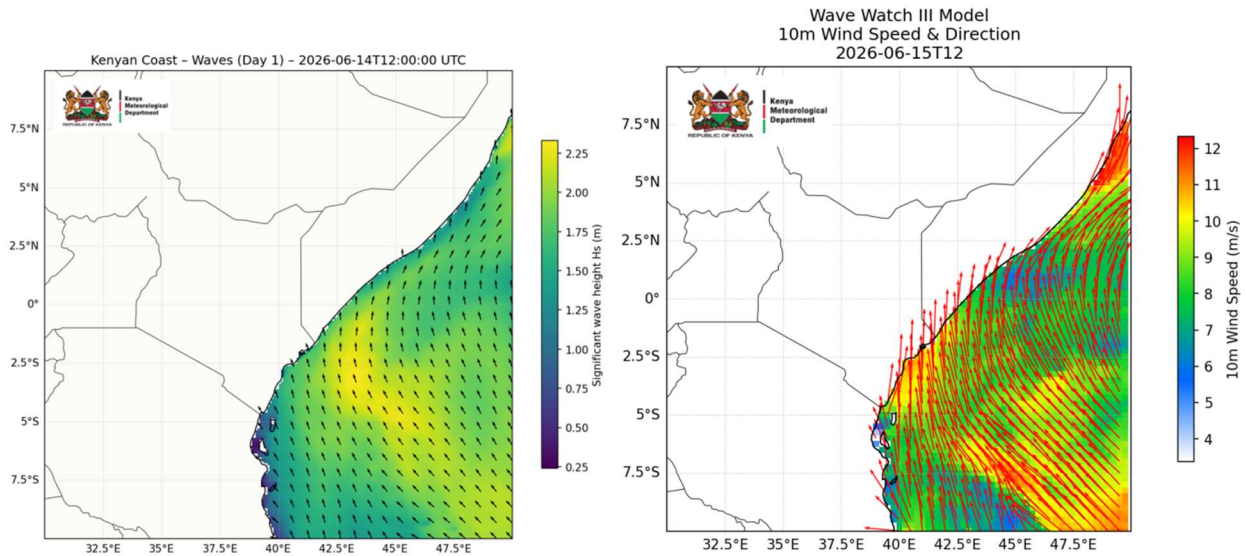
1.3 Sea condition

- Light breeze to strong breeze with wind speeds of 04–14m/s (08 to 28 Knots) expected over Somalia waters throughout the forecast period.
- Light breeze to fresh breeze with wind speeds of 04-10m/s (08 to 20 Knots) expected over Tanzania and Kenya waters throughout the forecast period.
- Slight to moderate to rough sea condition with wave heights of 0.5–2.7m (\approx 1.5–8.1ft) expected over the Somalia, Kenya and Tanzania waters throughout the forecast period.

2.0 WINDS AND SIGNIFICANT WAVE HEIGHTS FORECAST FOR THE PERIOD 15TH JUNE, 2026 TO 21ST JUNE, 2026.

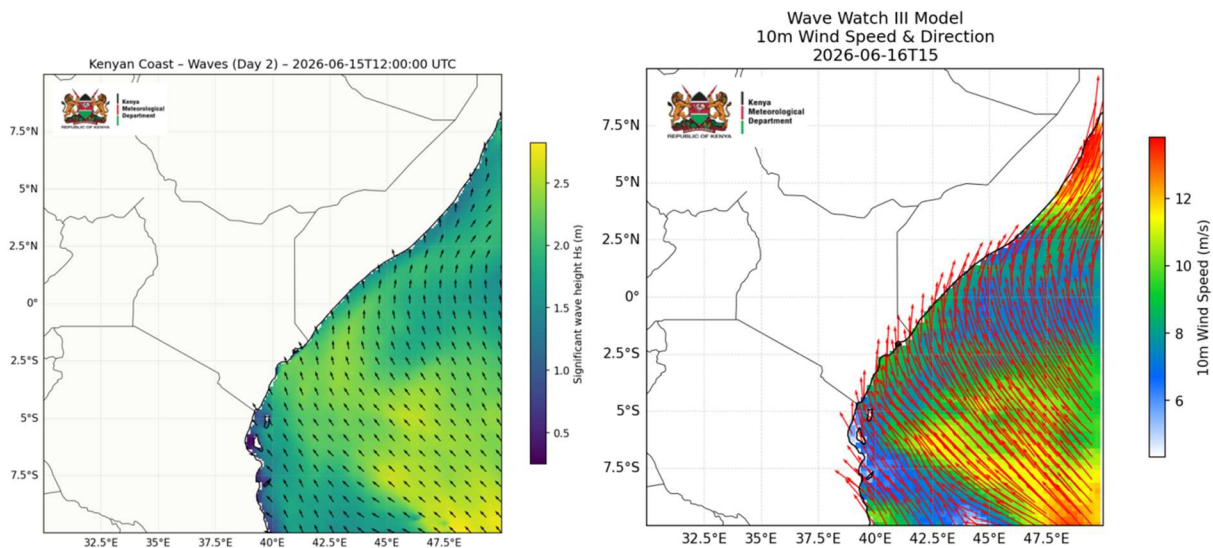
2.1 Monday 15th June, 2026: Significant Wave Height and Wind Speed (Wave Scale in Meters; Wind Scale in m/s)

Wave height: 0.2 m to 2.3m (\approx 0.6– 6.9ft) 10m Winds: 08-24knots (\approx 04 – 12m/s)



2.2 Tuesday 16th June, 2026: Significant Wave Height and Wind Speed (Wave Scale in Meters; Wind Scale in m/s)

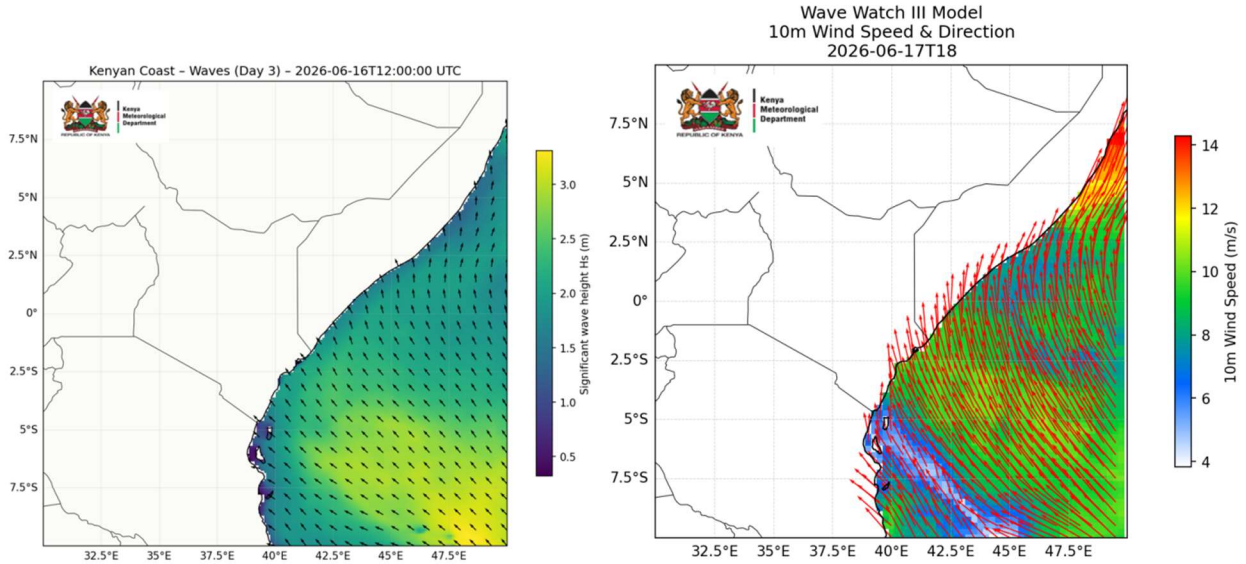
Wave height: 0.5 m to 2.5m (\approx 1.5– 7.5ft) 10m Winds: 08-26 knots (\approx 4 – 13m/s)



2.3 Wednesday 17th June, 2026: Significant Wave Height and Wind Speed (Wave Scale in Meters; Wind Scale in m/s)

Wave height: 0.5 m to 2.5m (\approx 1.5- 7.5ft)

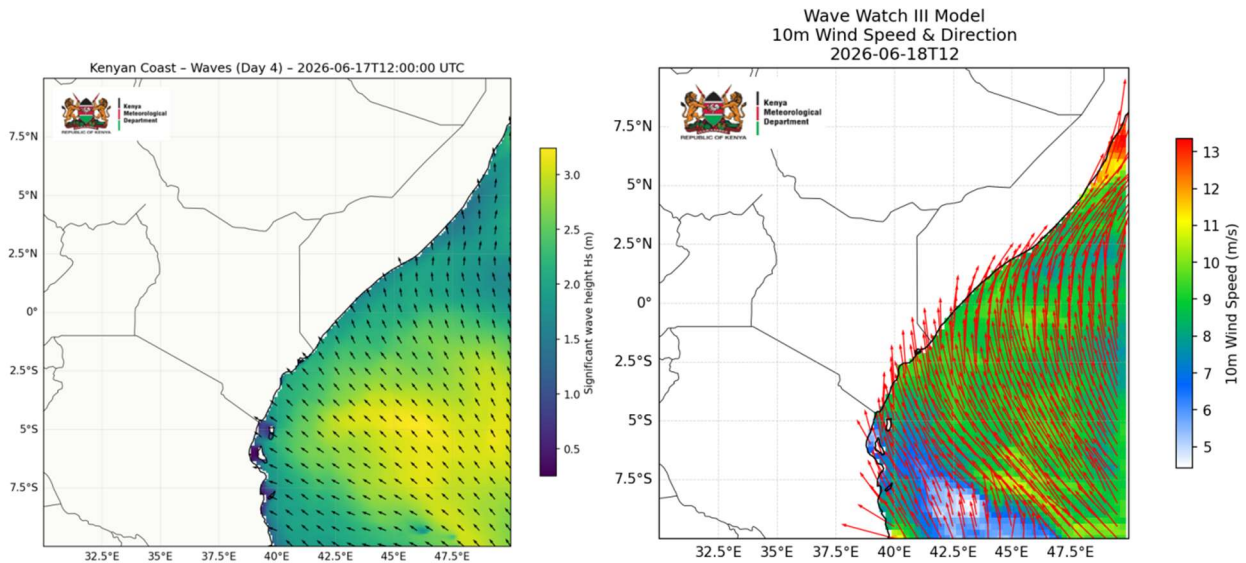
10m Winds: 08-28 knots (\approx 04– 14 m/s)



2.4 Thursday 18th June, 2026: Significant Wave Height and Wind Speed (Wave Scale in Meters; Wind Scale in m/s)

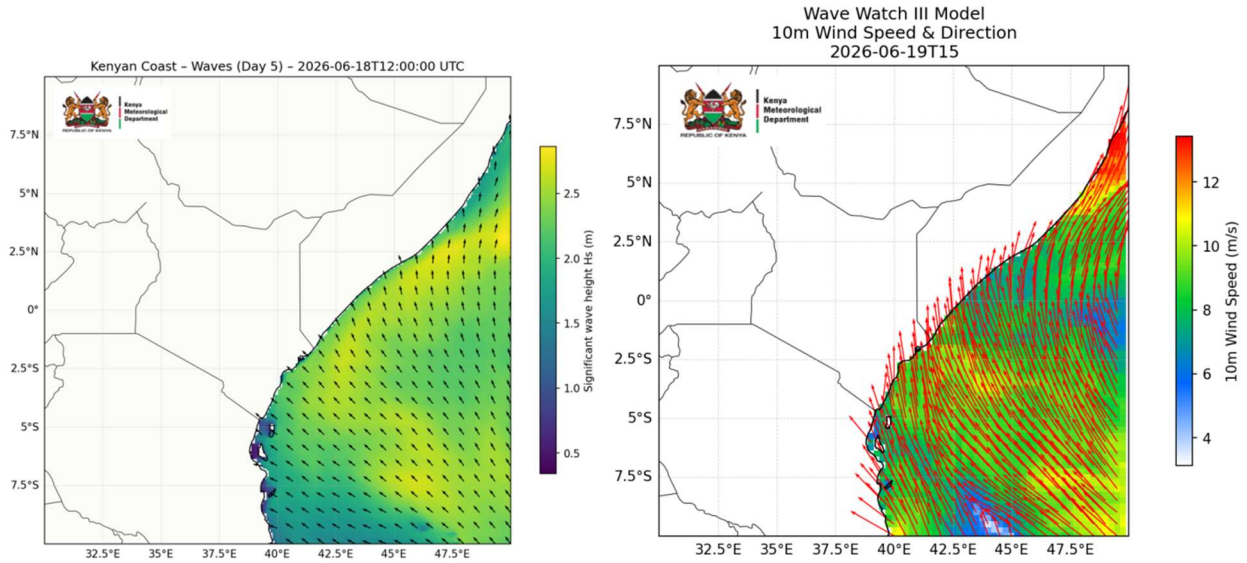
Wave height: 0.5 m to 2.5m (\approx 1.5– 7.5ft)

10m Winds: 10-26 knots (\approx 05– 13 m/s)



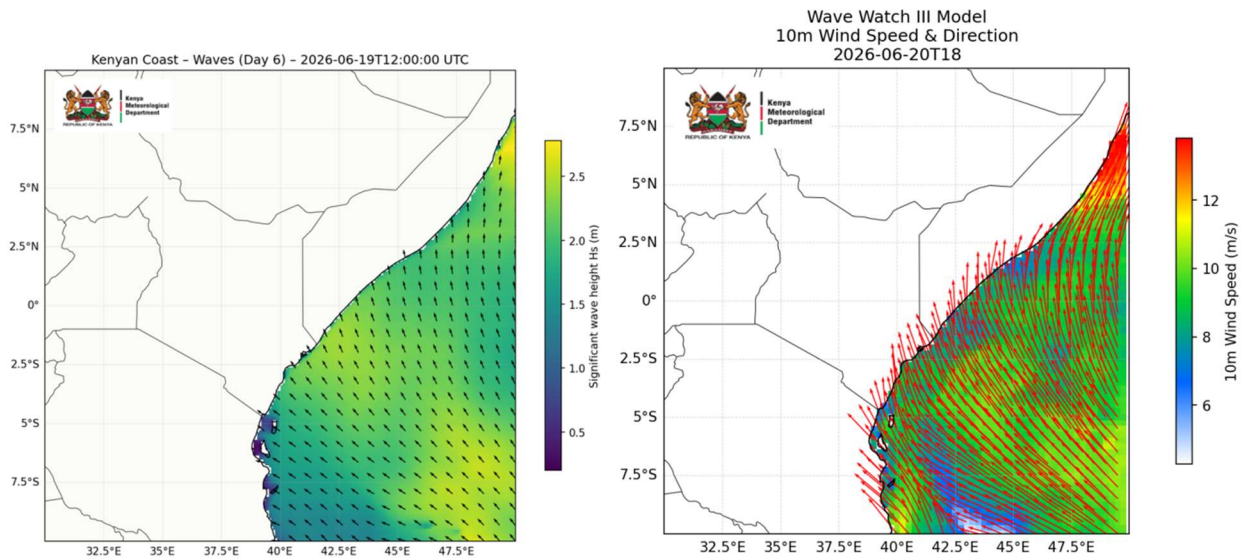
2.5 Friday 19th June, June, 2026: Significant Wave Height and Wind Speed (Wave Scale in Meters; Wind Scale in m/s)

Wave height: 0.5 m to 2.5m (\approx 1.5– 7.5ft) 10m Winds: 08 -26 knots (\approx 04– 13m/s)



2.6 Saturday 20th June, 2026: Significant Wave Height and Wind Speed (Wave Scale in Meters; Wind Scale in m/s)

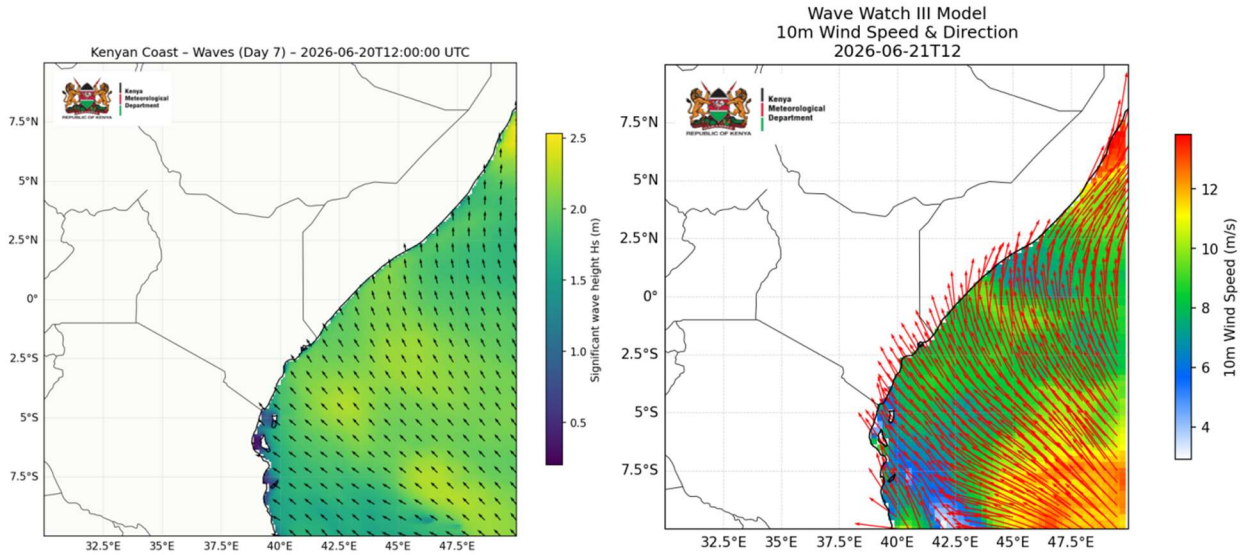
Wave height: 0.5 m to 2.7m (\approx 1.5– 8.1ft) 10m Winds: 10-26 knots (\approx 05 – 13m/s)



2.7 Sunday 21st June, 2026: Significant Wave Height and Wind Speed (Wave Scale in Meters; Wind Scale in m/s)

Wave height: 0.5 m to 2.5m (\approx 1.5– 7.5 ft)

10m Winds: 12-26 knots (\approx 6– 13m/s)

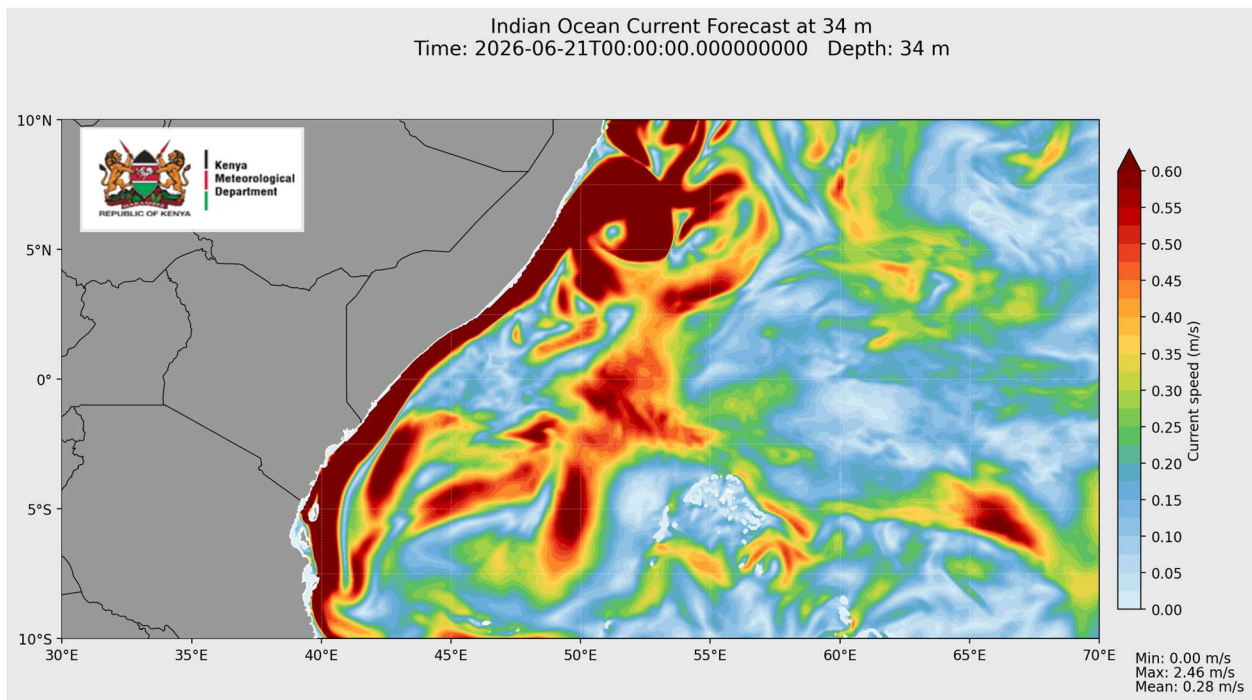


3.0 TIDE FORECAST VALID FROM 15TH JUNE, 2026 TO 21^{TST} JUNE, 2026.

Date	Description	High Tide		Low Tide	
		Time	Height	Time	Height
Mon 15th June, 2026	1st Tide	4:05AM	2.93 m	09:47AM	0.58 m
	2nd Tide	4:18 PM	3.82 M	10:45 PM	0.18 m
Tue 16th June, 2026	1st Tide	4:52AM	3.01 m	10:35AM	0.41 m
	2nd Tide	5:05 PM	3.83 M	11:30 PM	0.16 m
Wed 17th June, 2026	1st Tide	5:39AM	3.06 m	11:24AM	0.43 m
	2nd Tide	5:51 PM	3.74 M		
Thu 18th June, 2026	1st Tide	6:26AM	3.06 m	00:14AM	0.22 m
	2nd Tide	6:38 PM	3.01 M	12:13 PM	0.52 m
Fri 19th June, 2026	1st Tide	7:14AM	3.06 m	00:59AM	0.33 m

	2nd Tide	7:25 PM	3.31 M	1:04 PM	0.67 m
Sat 20th June, 2026	1st Tide	8:04AM	2.94 m	1:45AM	0.49 m
	2nd Tide	8:15 PM	3.02 M	1:59PM	0.85 m
Sun 21st June, 2026	1st Tide	8:59AM	2.86 m	2:33AM	0.67 m
	2nd Tide	9:09 PM	2:73 M	1:04PM	1.04 m

**4.0 7 DAYS OCEAN SURFACE CURRENT IN METERS PER SECONDS (M/S)
eFORECAST VALID 15/06/2026 TO 21/06/2026**



KEY ON SEA STATE

WAVE HEIGHT RANGE (Meters)	DESCRIPTION	IMPACT
0.6 – 1.0 m (≈ 1.8 – 3.0 ft)	Slight	Conditions suitable for Marine activities
1.0 – 1.9 m (≈ 3.0 – 5.7 ft)	Slight – Moderate	
2.0 – 2.9 m (≈ 6.0 – 8.7 ft)	Moderate-Rough	Caution on operating marine activities
3.0 – 4.0 m (≈ 9.0 – 12.0 ft)	Rough	Warning in place!!!! Warning in place and marine activities on hold
4.1 – 5.5 m (≈ 12.3 – 16.5 ft)	Very Rough	

KEY ON SEA STATE

WIND	RANGE	DESCRIPTIONS	IMPACT
	< 1 – 7 Knots	Calm to light breeze	1 – 6 knots, the Ocean is relatively calm with very little disturbance. Suitable for Marine operations
	7 – 21 Knots	Gentle breeze to fresh breeze	7 – 17 knots, small boats are likely to be filled with water sprays and become unstable. Caution in carrying out marine activities
	22 – ≥34 Knots	Strong breeze to extremely strong breeze	More than 21 knots, the ocean state is very much disturbed and the prevailing conditions are dangerous for marine operations. Warning in place!!!!

N.B: This forecast should be used in conjunction with the daily marine forecast issued by this Department.

In concurrence with outputs from relevant marine data platforms, acknowledgement is fully accorded to: ESSO- Indian National Centre for Ocean Information Services (INCOIS), mercator-ocean.fr, COPERNICUS Marine Environment Monitoring Service (CMEMS) and other related sources.

WILLY.E. AMUKUNE
FOR AG DIRECTOR OF KENYA METEOROLOGICAL DEPARTMENT