



REPUBLIC OF KENYA

MINISTRY OF ENVIRONMENT CLIMATE CHANGE AND FORESTRY

KENYA METEOROLOGICAL DEPARTMENT

Mtwapa Agrometeorological Station

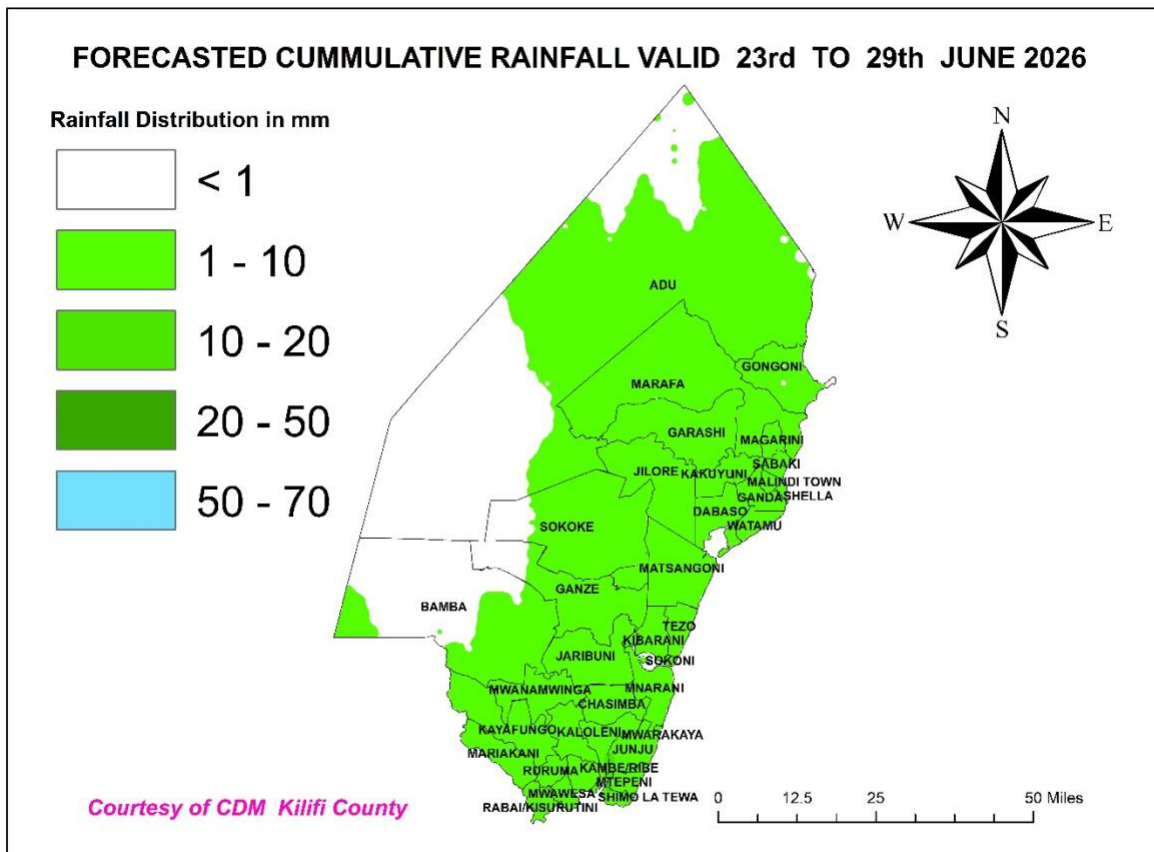
P.O.BOX 113-80109, Mtwapa.

KILIFI COUNTY

WEEKLY WEATHER FORECAST.

Date of issue: 22nd June 2026.

Period of forecast: Tue 23rd to Mon 29th June. 2026.



PART I: Weekly Weather Forecast Summary.

- Generally **cool to warm** weather conditions are expected across Kilifi County during the forecast period. **Light showers** are likely over a few places.
- Daytime (**maximum**) temperatures are expected to range between **27°C and 30°C**, Night-time (**minimum**) temperatures are expected to range between **20°C and 24°C**.
- **Moderate to occasionally strong southerly to south-southeasterly winds** are expected to prevail across the County throughout the forecast period, with wind speeds ranging between **11 and 30 knots**. Stronger winds are likely along the coastline and over marine areas.
- Motorists should **exercise caution on the roads**, especially during rainy periods when visibility may be reduced and roads become slippery.
- Farmers are encouraged to take advantage of the expected light rainfall and favorable moisture conditions for crop and pasture management activities. Proper drainage should be maintained in farms to avoid localized waterlogging in areas that may receive showers.
- Marine conditions may occasionally become **rough** due to fresh to strong southerly winds. **Fisherfolk, boat operators and other marine users** are advised to **exercise caution**, particularly during periods of **strengthened winds and isolated showers**.
- When thunder is heard, seek shelter immediately in a **substantial building** or a fully enclosed vehicle. **Avoid standing** under isolated trees or near tall objects. **Stay away** from open fields, beaches, rivers and the ocean. Do not handle electrical appliances during thunderstorms. If caught outdoors, crouch low with minimal contact with the ground and avoid lying flat.
- The public is encouraged to stay updated with the latest forecasts and advisories issued by the **Kenya Meteorological Department** throughout the forecast period

Table 1: Magarini Sub-County; Magarini, Marafa, Gongoni, Adu, Garashi and Sabaki Ward.






















	Tuesday 23/06/2026	Wednesday 24/06/2026	Thursday 25/06/2026	Friday 26/06/2026	Saturday 27/06/2026	Sunday 28/06/2026	Monday 29/06/2026
Morning	 Cloudy with sunny intervals	 Sunny intervals and light showers	 Cloudy with sunny intervals	 Cloudy with sunny intervals	 Cloudy with sunny intervals	 Cloudy with sunny intervals	 Cloudy with sunny intervals
Afternoon	 Cloudy with sunny intervals	 Cloudy with sunny intervals	 Cloudy with sunny intervals	 Cloudy with sunny intervals	 Cloudy with sunny intervals	 Cloudy with sunny intervals	 Cloudy with sunny intervals
Night	 Partly cloudy night sky	 Partly cloudy night sky	 Partly cloudy night sky	 Partly cloudy night sky	 Partly cloudy night sky	 Partly cloudy night sky	 Partly cloudy night sky
Rainfall distribution		Showers possible in a few places.					
Maximum temperature	29°C	29°C	29°C	30°C	30°C	30°C	30°C
Minimum temperature	22°C	22°C	22°C	22°C	22°C	23°C	22°C
Winds	SSE winds 14-28 knots	SSE winds 15-27 knots	S winds 16-29 knots	S winds 16-30 knots	S winds 14-27 knots	SSE winds 12-26 knots	S winds 10-24 knots

Table 2: Malindi Sub County; Jilore, Shela, Kakuyuni, Ganda and Malindi ward.






















	Tuesday 23/06/2026	Wednesday 24/06/2026	Thursday 25/06/2026	Friday 26/06/2026	Saturday 27/06/2026	Sunday 28/06/2026	Monday 29/06/2026
Morning	 Cloudy with sunny intervals	 Sunny intervals and light showers	 Cloudy with sunny intervals	 Cloudy with sunny intervals	 Cloudy with sunny intervals	 Cloudy with sunny intervals	 Cloudy with sunny intervals
Afternoon	 Sunny intervals and light showers	 Cloudy with sunny intervals	 Cloudy with sunny intervals	 Cloudy with sunny intervals	 Cloudy with sunny intervals	 Cloudy with sunny intervals	 Cloudy with sunny intervals
Night	 Partly cloudy night sky	 Partly cloudy night sky	 Partly cloudy night sky	 Partly cloudy night sky	 Partly cloudy night sky	 Partly cloudy night sky	 Partly cloudy night sky
Rainfall distribution	Showers possible in a few places.	Showers possible in a few places.					
Maximum temperature	29°C	29°C	29°C	30°C	30°C	29°C	29°C
Minimum temperature	22°C	22°C	22°C	23°C	22°C	23°C	24°C
Winds	SSE winds 15-28 knots	SSE winds 14-28 knots	S winds 14-30 knots	S winds 16-30 knots	S winds 14-27 knots	S winds 13-26 knots	S winds 12-25 knots

Table 3: Kilifi South Sub County: Junju, Mwarakaya, Chasimba, Mtepeni and Shimo La Tewa ward.






















	Tuesday 23/06/2026	Wednesday 24/06/2026	Thursday 25/06/2026	Friday 26/06/2026	Saturday 27/06/2026	Sunday 28/06/2026	Monday 29/06/2026
Morning	 Cloudy with sunny intervals	 Sunny intervals and light showers	 Cloudy with sunny intervals	 Cloudy with sunny intervals	 Cloudy with sunny intervals	 Cloudy with sunny intervals	 Cloudy with sunny intervals
Afternoon	 Cloudy with sunny intervals	 Cloudy with sunny intervals	 Cloudy with sunny intervals	 Cloudy with sunny intervals	 Cloudy with sunny intervals	 Cloudy with sunny intervals	 Cloudy with sunny intervals
Night	 Partly cloudy night sky	 Partly cloudy night sky	 Partly cloudy night sky	 Partly cloudy night sky	 Partly cloudy night sky	 Partly cloudy night sky	 Partly cloudy night sky
Rainfall distribution		Showers possible in a few places.					
Maximum temperature	27°C	27°C	29°C	28°C	28°C	28°C	27°C
Minimum temperature	21°C	21°C	21°C	23°C	22°C	24°C	23°C
Winds	SSW winds 14-27 knots	SSW winds 13-27 knots	S winds 14-27 knots	S winds 15-29 knots	S winds 13-26 knots	S winds 12-26 knots	S winds 11-24 knots

Table 4: Kilifi North Sub County: Matsangoni, Watamu, Mnarani, Tezo, Sokoni, Dabaso and Kibarani.






















	Tuesday 23/06/2026	Wednesday 24/06/2026	Thursday 25/06/2026	Friday 26/06/2026	Saturday 27/06/2026	Sunday 28/06/2026	Monday 29/06/2026
Morning	 Cloudy with sunny intervals	 Sunny intervals and light showers	 Cloudy with sunny intervals	 Cloudy with sunny intervals	 Cloudy with sunny intervals	 Cloudy with sunny intervals	 Cloudy with sunny intervals
Afternoon	 Cloudy with sunny intervals	 Cloudy with sunny intervals	 Cloudy with sunny intervals	 Cloudy with sunny intervals	 Cloudy with sunny intervals	 Cloudy with sunny intervals	 Cloudy with sunny intervals
Night	 Light rain	 Partly cloudy night sky	 Partly cloudy night sky	 Partly cloudy night sky	 Partly cloudy night sky	 Partly cloudy night sky	 Partly cloudy night sky
Rainfall distribution	Showers possible in a few places.	Showers possible in a few places.					
Maximum temperature	28°C	28°C	29°C	28°C	29°C	29°C	29°C
Minimum temperature	23°C	22°C	23°C	24°C	24°C	24°C	24°C
Winds	SSW winds 16-29 knots	S winds 16-28 knots	S winds 17-29 knots	S winds 17-30 knots	S winds 16-28 knots	S winds 12-29 knots	S winds 11-26 knots

Table 5: Kaloleni Sub County; Kaloleni, Mariakani, Kayafungo and MwanaMwinga ward.






















	Tuesday 23/06/2026	Wednesday 24/06/2026	Thursday 25/06/2026	Friday 26/06/2026	Saturday 27/06/2026	Sunday 28/06/2026	Monday 29/06/2026
Morning	 Cloudy with sunny intervals	 Cloudy with sunny intervals	 Cloudy with sunny intervals	 Cloudy with sunny intervals	 Cloudy with sunny intervals	 Cloudy with sunny intervals	 Cloudy with sunny intervals
Afternoon	 Sunny intervals and light showers	 Cloudy with sunny intervals	 Cloudy with sunny intervals	 Cloudy with sunny intervals	 Cloudy with sunny intervals	 Cloudy with sunny intervals	 Cloudy with sunny intervals
Night	 Partly cloudy night sky	 Partly cloudy night sky	 Partly cloudy night sky	 Partly cloudy night sky	 Partly cloudy night sky	 Partly cloudy night sky	 Partly cloudy night sky
Rainfall distribution	Showers possible in a few places.						
Maximum temperature	27°C	28°C	29°C	29°C	29°C	29°C	28°C
Minimum temperature	21°C	20°C	21°C	21°C	21°C	21°C	22°C
Winds	S winds 13-27 knots	S winds 14-27 knots	S winds 14-27 knots	S winds 15-29 knots	S winds 13-27 knots	S winds 14-27 knots	S winds 12-25 knots

Table 6: Rabai Sub County: Rabai, Kambe/Ribe, Ruruma and Mwawesa ward.











































	Tuesday 23/06/2026	Wednesday 24/06/2026	Thursday 25/06/2026	Friday 26/06/2026	Saturday 27/06/2026	Sunday 28/06/2026	Monday 29/06/2026
Morning	 Cloudy with sunny intervals	 Cloudy with sunny intervals	 Cloudy with sunny intervals	 Cloudy with sunny intervals	 Cloudy with sunny intervals	 Cloudy with sunny intervals	 Cloudy with sunny intervals
Afternoon	 Sunny intervals and light showers	 Cloudy with sunny intervals	 Cloudy with sunny intervals	 Cloudy with sunny intervals	 Cloudy with sunny intervals	 Cloudy with sunny intervals	 Cloudy with sunny intervals
Night	 Partly cloudy night sky	 Partly cloudy night sky	 Partly cloudy night sky	 Partly cloudy night sky	 Partly cloudy night sky	 Partly cloudy night sky	 Partly cloudy night sky
Rainfall distribution	Showers possible in a few places.						
Maximum temperature	27°C	27°C	28°C	29°C	29°C	28°C	28°C
Minimum temperature	21°C	21°C	21°C	21°C	21°C	22°C	22°C
Winds	SSW winds 12-26 knots	S winds 13-26 knots	S winds 12-26 knots	S winds 13-27 knots	S winds 12-26 knots	S winds 12-26 knots	S winds 11-24 knots

Table 7: Ganze Sub County: Ganze, Sokoke, Jaribuni and Bamba ward.

	Tuesday 23/06/2026	Wednesday 24/06/2026	Thursday 25/06/2026	Friday 26/06/2026	Saturday 27/06/2026	Sunday 28/06/2026	Monday 29/06/2026
Morning	 Cloudy with sunny intervals	 Cloudy with sunny intervals	 Cloudy with sunny intervals	 Cloudy with sunny intervals	 Cloudy with sunny intervals	 Cloudy with sunny intervals	 Cloudy with sunny intervals
Afternoon	 Cloudy with sunny intervals	 Cloudy with sunny intervals	 Cloudy with sunny intervals	 Cloudy with sunny intervals	 Cloudy with sunny intervals	 Cloudy with sunny intervals	 Cloudy with sunny intervals
Night	 Partly cloudy night sky	 Partly cloudy night sky	 Partly cloudy night sky	 Partly cloudy night sky	 Partly cloudy night sky	 Partly cloudy night sky	 Partly cloudy night sky
Rainfall distribution							
Maximum temperature	28°C	28°C	29°C	30°C	30°C	30°C	30°C
Minimum temperature	21°C	21°C	21°C	21°C	21°C	22°C	22°C
Winds	S winds 14-27 knots	S winds 14-27 knots	S winds 14-27 knots	S winds 15-27 knots	S winds 13-27 knots	S winds 13-25 knots	S winds 13-24 knots

PART II: 7days Marine weather.

Moderate to occasionally strong ocean conditions are expected throughout the week, with wind speeds ranging between **20** and **30 knots**.

Table I: Ocean wave height and wind speed for Kenyan waters.

DAYS	Tuesday	Wednesday	Thursday	Friday	Saturday	Sunday	Monday
MAX. Wind In knots.	20-26	21-26	22-29	24-30	22-29	22-29	22-29

21-27

Table II. Key on Ocean state.

(a)

WAVE HEIGHT RANGE (Meters)	DESCRIPTION	IMPACT
0.6 – 1.0 m (≈ 1.8 – 3.0 ft)	Slight	Conditions Suitable for Marine Activities
1.0 – 1.9 m (≈ 3.0 – 5.7 ft)	Slight – Moderate	
2.0 – 2.9 m (≈ 6.0 – 8.7 ft)	Moderate – Rough	Caution on operating marine activities
3.0 – 4.0 m (≈ 9.0 – 12.0 ft)	Rough	Warning in place!!! Warning in place and marine activities on hold
4.1 - 5.5m(=12.3 - 16.5ft).	Very Rough.	

(b)

WIND RANGE.	DESCRIPTION.	IMPACT.
< 1 – 7 Knots.	Calm to Light breeze.	1 – 6 Knots; the ocean is relatively calm with very little disturbance. Suitable for Marine operations
7 – 21 Knots.	Gentle breeze to Fresh breeze.	7 – 17 Knots; Small boats are likely to be filled with water sprays and become unstable. Caution in carrying out marine activities
22 - ≥ 34 Knots.	Strong breeze to Extremely Strong breeze.	More than 21 Knots: the ocean state is very much disturbed and the prevailing conditions are dangerous for marine operations. Warning in place.

APPENDIX 1: INTERPRETATION OF TERMS USED.

(a)

Term	Rainfall Amount [24hrs]	Description
Light	< 5mm	Gentle rain, drizzle.
Moderate	5 - 20 mm	Steady, noticeable rain.
Heavy	21 – 50 mm	Intense rain, possible thunder.
Very Heavy	>50 mm	Prolonged rain.

(b)

Term	Area Affected	Description
Few places	<33%	Rain in a small portion of the region.
Several places	33% to 66%	Rain in multiple but not most parts of the region.
Most places	>66%	Rain in nearly all parts of the region.

(c)

Term.	Probability of Occurrence	Description.
Possible	10 – 30 %	There is low confidence.
Chance of/ May	31 – 50 %	There is moderate confidence.
Likely	51 – 75 %	The event is more probable than not.
Expected	76 – 90 %	There is high confidence.
Very Likely	91 – 99 %	There is very high confidence. Almost certain.
Certain	100 %	The event is guaranteed to occur.

In concurrence with outputs from relevant marine data platforms, acknowledgment is fully accorded to: ESSO- Indian National Centre for Ocean Information Services (INCOIS), Mercator-ocean.fr, COPERNICUS Marine Environment Monitoring Service (CMEMS) and other related sources.

Mr. Emmanuel Daidoh Nyiro.

County Director of Meteorological Services, Kilifi County.

Mobile: 0716157768

Email emmanueldaiddoh@gmail.com or cdmkilifi@meteo.go.ke