



**REPUBLIC OF KENYA**  
**MINISTRY OF ENVIRONMENT, CLIMATE CHANGE AND FORESTRY**  
**KENYA METEOROLOGICAL DEPARTMENT**

**KISII COUNTY**  
**WEEKLY WEATHER FORECAST**

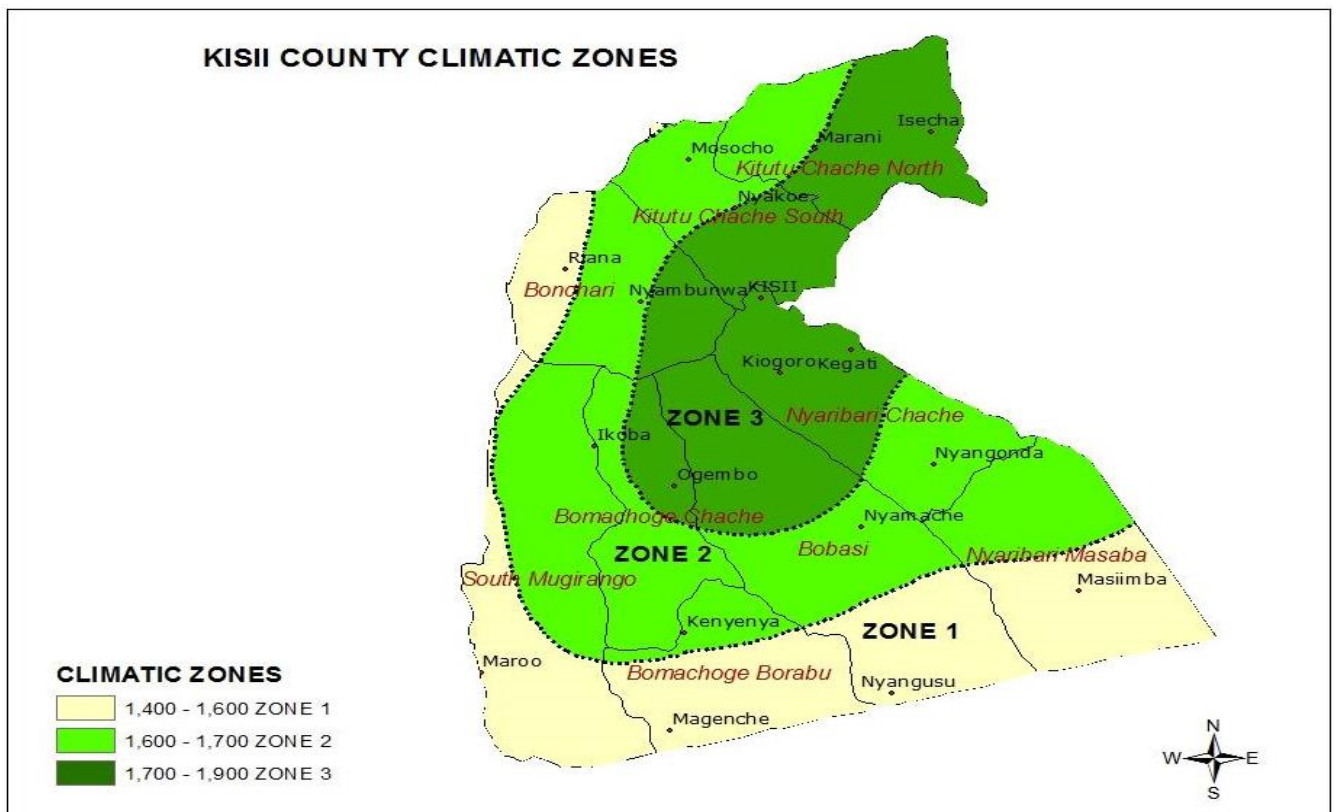


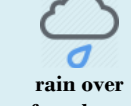
























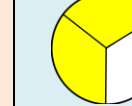












Figure 1: Kisii climatic zones

Date of issue: Monday 22<sup>nd</sup> June, 2026






















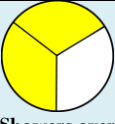
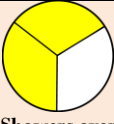










Period of forecast: Tuesday 23<sup>rd</sup> June, 2026 to Monday 29<sup>th</sup> June, 2026.




**Table 1: Climatic zone 1 (Nyangoso, Magenche, Masimba, Nyacheki, Riana, Nyamasibi).**

	Tuesday 23/6/2026	Wednesday 24/6/2026	Thursday 25/6/2026	Friday 26/6/2026	Saturday 27/6/2026	Sunday 28/6/2026	Monday 29/6/2026
<b>Morning</b>	 Sunny intervals	 Sunny intervals	 rain over few places	 rain over few places	 Sunny intervals	 Sunny intervals	 Cloudiness
<b>Afternoon/ Evening</b>	 Showers & Thunderstorms over several places	 Showers & Thunderstorms over several places	 Showers & Thunderstorms over several places	 Showers & Thunderstorms over several places	 Showers & Thunderstorms over several places	 Showers & Thunderstorms over several places	 Showers & Thunderstorms over several places
<b>Night</b>	 partly cloudy	 partly cloudy	 partly cloudy	 partly cloudy	 partly cloudy	 partly cloudy	 partly cloudy
<b>Rainfall distribution</b>	 Showers over several places	 Showers over several places	 Showers over several places	 Showers over several places	 Showers over several places	 Showers over several places	 Showers over several places
<b>Maximum temperature</b>	22-26°C	22-26°C	22-26°C	21-26°C	22-27°C	24-28°C	25-28°C
<b>Minimum temperature</b>	11-17°C	11-16°C	11-17°C	11-16°C	11-15°C	12-15°C	13-16°C
<b>Hazards</b>	 Lightning/Thunderstorms	 Lightning/Thunderstorms	 Lightning/Thunderstorms	 Lightning/Thunderstorms	 Lightning/Thunderstorms	 Lightning/Thunderstorms	 Lightning/Thunderstorms













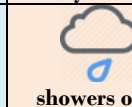








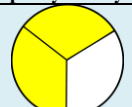
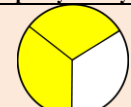
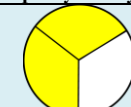
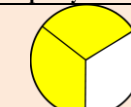
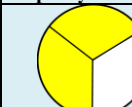
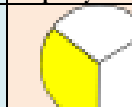






Key to rainfall distribution symbols:  rain is likely to fall in few places (less than 33%),  rain is likely to fall in many places (33-67%),  and rain is likely to fall in most places (more than 67%) **Green**- No weather-related hazards are expected **Amber** -Lighting and Thunderstorms




**Table 2: Climatic zone 2: ( Birongo, Mosocho, Nyamache, Nyangonda, Kenyeny, Ikoba, Sengera, Riosiri, Sameta, Itumbe).**

	Tuesday 23/6/2026	Wednesday 24/6/2026	Thursday 25/6/2026	Friday 26/6/2026	Saturday 27/6/2026	Sunday 28/6/2026	Monday 29/6/2026
<b>Morning</b>	 Sunny intervals	 Sunny intervals	 rain over few places	 rain over few places	 Sunny intervals	 Sunny intervals	 Sunny intervals
<b>Afternoon/ Evening</b>	 Showers & Thunderstorms over several places	 Showers & Thunderstorms over several places	 Showers & Thunderstorms over several places	 Showers & Thunderstorms over several places	 Showers & Thunderstorms over several places	 showers over few places	 showers over few places
<b>Night</b>	 partly cloudy	 partly cloudy	 partly cloudy	 partly cloudy	 partly cloudy	 partly cloudy	 partly cloudy
<b>Rainfall distribution</b>	 Showers over several places	 Showers over several places	 Showers over several places	 Showers over several places	 Showers over several places	 Showers over few places	 Showers over few places
<b>Maximum temperature</b>	23-27°C	22-28°C	21-26°C	22-27°C	23-28°C	24-29°C	24-29°C
<b>Minimum temperature</b>	12-16°C	12-16°C	12-16°C	14-17°C	12-15°C	13-15°C	12-16°C
<b>Hazards</b>	 Lightning/Thunderstorms	 Lightning/Thunderstorms	 Lightning/Thunderstorms	 Lightning/Thunderstorms	 Lightning/Thunderstorms	Green- No weather-related hazards are expected	Green- No weather-related hazards are expected

Key to rainfall distribution symbols:  rain is likely to fall in few places (less than 33%),  rain is likely to fall in many places (33-67%),  and rain is likely to fall in most places (more than 67%) Green- No weather-related hazards are expected Amber -Lighting and Thunderstorms

**Table 3: Climatic zone 3: (Kegati, Ibeno, Keumbu, Kiogoro, Bobaracho, Kisii Central, Getare, Boitangare, Marani, Ogembo, Isecha, Nyakoe, Nyambunwa, Nyatieko, Monyerero).**

	Tuesday 23/6/2026	Wednesday 24/6/2026	Thursday 25/6/2026	Friday 26/6/2026	Saturday 27/6/2026	Sunday 28/6/2026	Monday 29/6/2026
<b>Morning</b>	 Sunny intervals	 Sunny intervals	 rain over few places	 rain over few places	 Sunny intervals	 Sunny intervals	 Sunny intervals
<b>Afternoon/ Evening</b>	 Showers & Thunderstorms over several places	 Showers & Thunderstorms over several places	 Showers & Thunderstorms over several places	 Showers & Thunderstorms over several places	 Showers & Thunderstorms over several places	 showers over few places	 showers over few places
<b>Night</b>	 partly cloudy	 partly cloudy	 partly cloudy	 partly cloudy	 partly cloudy	 partly cloudy	 partly cloudy
<b>Rainfall distribution</b>	 Showers over several places	 Showers over several places	 Showers over several places	 Showers over several places	 Showers over several places	 Showers over few places	 Showers over few places
<b>Maximum temperature</b>	23-26°C	23-26°C	23-26°C	23-26°C	23-27°C	24-27°C	25-28°C
<b>Minimum temperature</b>	14-16°C	13-15°C	14-16°C	14-16°C	13°C	14-15°C	14-16°C
<b>Hazards</b>	 Lightning/Thunderstorms	 Lightning/Thunderstorms	 Lightning/Thunderstorms	 Lightning/Thunderstorms	 Lightning/Thunderstorms	Green- No weather-related hazards are expected	Green- No weather-related hazards are expected

Key to rainfall distribution symbols:  rain is likely to fall in few places (less than 33%),  rain is likely to fall in many places (33-67%),  and rain is likely to fall in most places (more than 67%) Green- No weather-related hazards are expected Amber -Lightning and Thunderstorms

# Kisii County: Weekly Forecast & Safety

## Weather Forecast

### 1. Precipitation Outlook

- (i) **Morning Rain: Zones 1, 2 & 3:** Rain is expected on Thursday and Friday.
- (ii) **Afternoon & Evening Storms: Zones 1, 2 & 3:** Scattered showers and thunderstorms are expected daily throughout the week.

### 2. Temperature

- i. **Daytime (Max.)** Temperatures: (21°C - 29°C).
- ii. **Nighttime (Min.)** Temperatures: (11°C - 17°C)

## SAFETY & STRATEGY: ESSENTIAL GUIDELINES

### i) Environment Sector

- Plant deep-rooted cover crops on bare ground to prevent topsoil erosion.
- Avoid dumping garbage in open drainage channels to prevent severe blockages.
- Maintain riparian boundaries by keeping livestock away from fragile river banks.
- Report localized environmental degradation or illegal logging to the National Environment Management Authority (NEMA).

### ii) Health Sector

- Boil or chemically treat all potable water to eliminate waterborne pathogens and prevent enteric infections.
- Utilize insecticide-treated nets (ITNs) during sleep to mitigate the projected surge in *Anopheles* mosquito-borne malaria transmission.
- Residents are advised to report early clinical manifestations of cholera, typhoid, or bacillary dysentery to the nearest healthcare facility immediately to facilitate early intervention.

- Residents to be advised to use sealed covers on all household pit latrines to prevent the surface runoff of faecal contaminants into open water systems.

### **iii) Lightning Strikes**

- Residents are advised to avoid seeking shelter under tall or isolated trees during afternoon thunderstorms.
- Residents to avoid handling electrical appliances or metallic objects while it is raining.
- Residents are advised to get out of open farm fields and elevated ridges as soon as clouds gather.

### **iv) Agriculture and Livestock Sector**

- Dig deep drainage trenches around crop fields to prevent waterlogging and root rot.
- Postpone the application of top-dressing fertilizers to avoid nutrient leaching.
- Vaccinate all cattle and small ruminants against Rift Valley Fever and foot rot and other weather related sicknesses.
- Keep livestock on raised, dry, or slatted floors to prevent hoof infections.
- Consult the County Department of Agriculture for localized seed and crop guidance.

### **v) Business Sector**

- Elevate valuable stock and electronic equipment off the floor onto high shelves.
- Inspect and repair business premise roofs to safeguard inventory from leakage.

### **vi) Landslides and Mudslides**

- Watch for warning signs like tilting trees or sudden cracks in the ground.
- Create temporary drainage diversions away from steep hill bases to minimize saturation.
- Cooperate with county emergency teams and the Kenya Red Cross during evacuations.

### **vii) Road Safety**

- Reduce driving speeds significantly on wet tarmac to prevent dangerous hydroplaning.
- Never attempt to drive or walk through moving floodwaters under any circumstances.
- Maintain a safe following distance from the vehicle ahead due to poor visibility.
- Keep headlights on during heavy afternoon downpours to remain visible to others

### **viii) Education and Schools Sector**

- Inspect classroom roofs, latrines, and fences daily for structural hazards.
- Ensure learners do not cross swollen rivers or flooded plains on their way to school.
- Designate safe, elevated assembly points within school compounds for emergencies.

Issued by:



**Henry SESE.**

**County Director of Meteorological Services, for Nyamira & Kisii Counties**

**Mobile: +254 723842121**

**henrysese@yahoo.com/sesehenry88@gmail.com**

*This forecast should be used in conjunction with the daily (24-hour) forecast issued by this Department.*

**You can also find more information about the climate and weather in Kenya on the KMD website**  
<http://www.meteo.go.ke>

## APPENDIX I: INTERPRETATION OF TERMS USED

Term	Rainfall Amount (24 hrs.)	Description
Light	< 5 mm	Gentle rain, drizzle.
Moderate	5–20 mm	Steady, noticeable rain.
Heavy	21–50 mm	Intense rain, possible thunder.
Very Heavy	> 50 mm	Prolonged rain, high intensity.

Term	Area Affected	Description
Few places	< 33%	Rain in a small portion of the region.
Several places	33% to 66%	Rain in multiple but not most parts of the region.
Most places	> 66%	Rain in nearly all parts of the region.

Term	Area Affected	Description
Isolated	Less than 25%	Very few areas affected.
Scattered	25–50%	Several, but not most, areas affected.
Numerous	51–70%	Many areas affected.
Widespread	Over 70%	Almost all areas affected.

Term	Time Coverage (%)	Meaning
Occasional	Less than 25%	Happens rarely or a few times.
Intermittent	25% – 50%	Starts and stops, comes and goes.
Frequent	51% – 75%	Occurs regularly.
Very Frequent / Common	More than 75%	Happens almost all the time.

Term	Probability of Occurrence	Description
Possible	10–30%	There is low confidence.
Chance of/ May	31–50%	There is moderate confidence.
Likely	51–75%	The event is more probable than not.
Expected	76–90%	There is high confidence.
Very Likely	91–99%	There is very high confidence. Almost certain.
Certain	100%	The event is guaranteed to occur.