



MINISTRY OF ENVIRONMENT, CLIMATE CHANGE AND FORESTRY

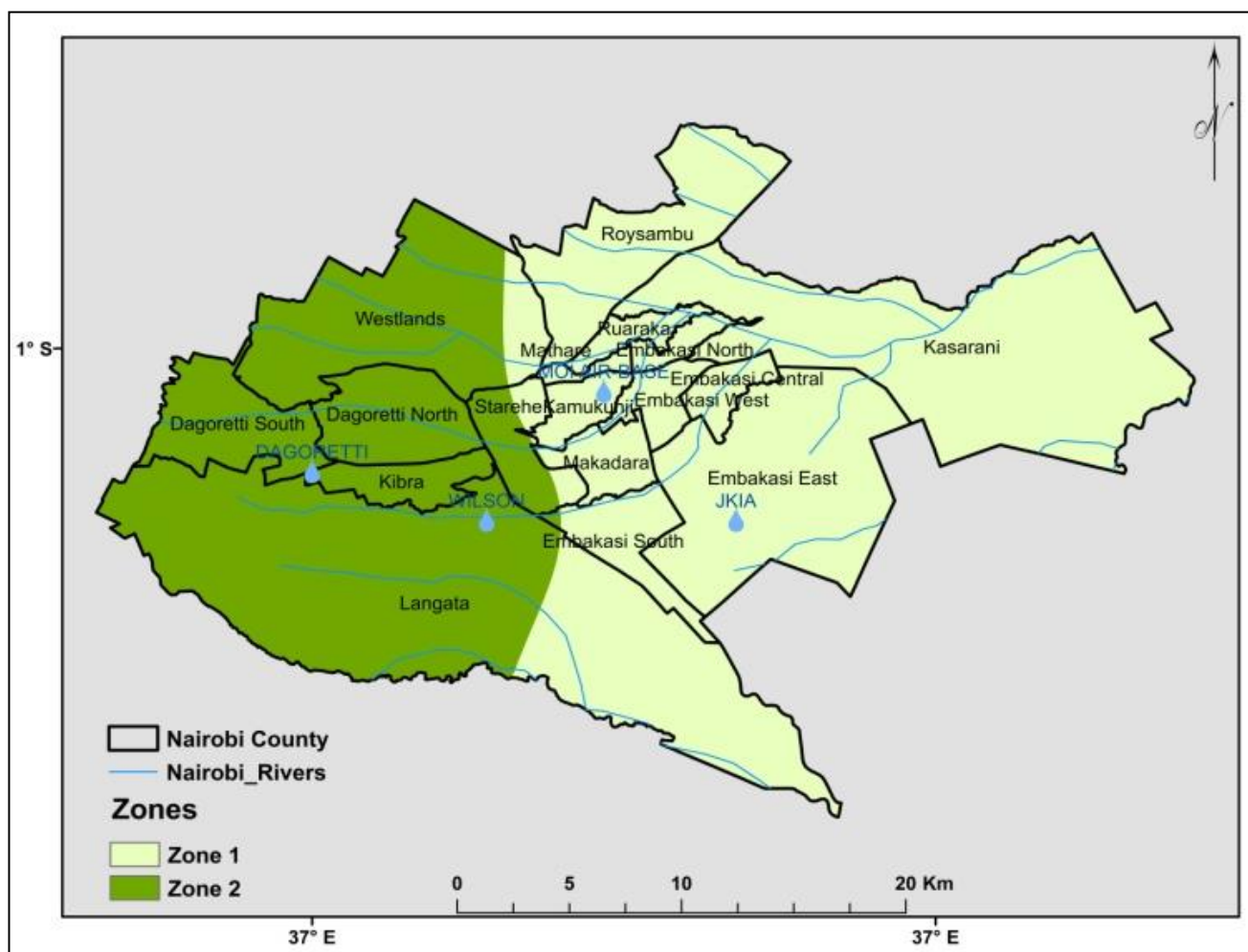
STATE DEPARTMENT FOR ENVIRONMENT AND CLIMATE CHANGE

KENYA METEOROLOGICAL DEPARTMENT

WEEKLY WEATHER FORECAST FOR NAIROBI COUNTY

VALIDITY: 10 TO 16 MAY 2025

FORECAST ISSUED ON: 9 MAY 2025



SUMMARY:

- *The County is likely to receive rainfall.*
- *Day-time highs are expected to be between 23°C and 25°C while night-time lows are likely to range from 13°C to 17°C.*

Table 1: Forecast for the Next 7 days for Zone 1 (Mathare, Kasarani, Ruaraka, Kamukunji, Makadara, and Embakasi)









































































Time/Date	Saturday 10 May '25	Sunday 11 May '25	Monday 12 May '25	Tuesday 13 May '25	Wednesday 14 May '25	Thursday 15 May '25	Friday 16 May '25
Morning 6am – 12pm	 Cloudy breaking into sunny intervals.	 Cloudy breaking into sunny intervals.	 A chance of light rains.	 A chance of light rains.	 A chance of light rains.	 Cloudy breaking into sunny intervals.	 Cloudy breaking into sunny intervals.
Rainfall distribution (Morning)							
Afternoon 12pm – 6pm	 A chance of light showers.	 Moderate showers.	 Light showers.	 Moderate showers.	 A chance of light showers.	 Sunny intervals.	 Sunny intervals.
Rainfall distribution (Afternoon)							
Night 6pm – 6am	 Light showers.	 Moderate showers.	 Moderate showers.	 Light showers.	 A chance of light showers.	 A chance of light showers.	 A chance of light showers.
Rainfall distribution (Night)							
Maximum Temperatures	24°C	24°C	23°C	23°C	24°C	25°C	25°C
Minimum Temperatures	13°C	14°C	15°C	15°C	17°C	17°C	16°C
Hazards	No severe weather expected.	No severe weather expected.	No severe weather expected.	No severe weather expected.	No severe weather expected.	No severe weather expected.	No severe weather expected.

Table 2: Forecast for the Next 7 days for Zone 2 (Westlands, Dagoretti, Kibra, Langata, and Starehe)

Time/Date	Saturday 10 May '25	Sunday 11 May '25	Monday 12 May '25	Tuesday 13 May '25	Wednesday 14 May '25	Thursday 15 May '25	Friday 16 May '25
Morning 6am – 12pm	 Cloudy breaking into sunny intervals.	 Cloudy breaking into sunny intervals.	 A chance of light rains.	 A chance of light rains.	 A chance of light rains.	 Cloudy breaking into sunny intervals.	 Cloudy breaking into sunny intervals.
Rainfall distribution (Morning)							
Afternoon 12pm – 6pm	 A chance of light showers.	 Moderate showers.	 Light showers.	 Moderate showers.	 A chance of light showers.	 Sunny intervals.	 Sunny intervals.
Rainfall distribution (Afternoon)							
Night 6pm – 6am	 Light showers	 Moderate showers.	 Moderate showers.	 Light showers	 A chance of light showers.	 A chance of light showers.	 A chance of light showers.
Rainfall distribution (Night)							
Maximum Temperatures	24°C	23°C	24°C	23°C	24°C	24°C	25°C
Minimum Temperatures	13°C	14°C	14°C	15°C	16°C	16°C	16°C
Hazards	No severe weather expected.	No severe weather expected.	No severe weather expected.	No severe weather expected.	No severe weather expected.	No severe weather expected.	No severe weather expected.

Colour coding of weather conditions:

Green	No severe weather is expected.
Amber	Severe weather conditions are likely to occur that may pose a threat to life and damage property. Be prepared.
Red	Dangerous and potentially life threatening weather conditions are expected. Take appropriate action immediately to ensure your safety and the safety of your family and neighbours.

Key for symbols showing spatial rainfall distribution



Rain likely to fall in few places (<33%)



Rain likely to fall in several places (33-66%)



Rain likely to fall in most places (more than 66%)

24-hour rainfall categories

Range	Category
<5 mm	Light
5 - 20mm	Moderate
20 - 50mm	Heavy
>50mm	Very heavy

N.B: This forecast should be used in conjunction with the daily (24-hour), 5-day and weekly forecasts issued by this Department.