



MINISTRY OF ENVIRONMENT, CLIMATE CHANGE AND FORESTRY

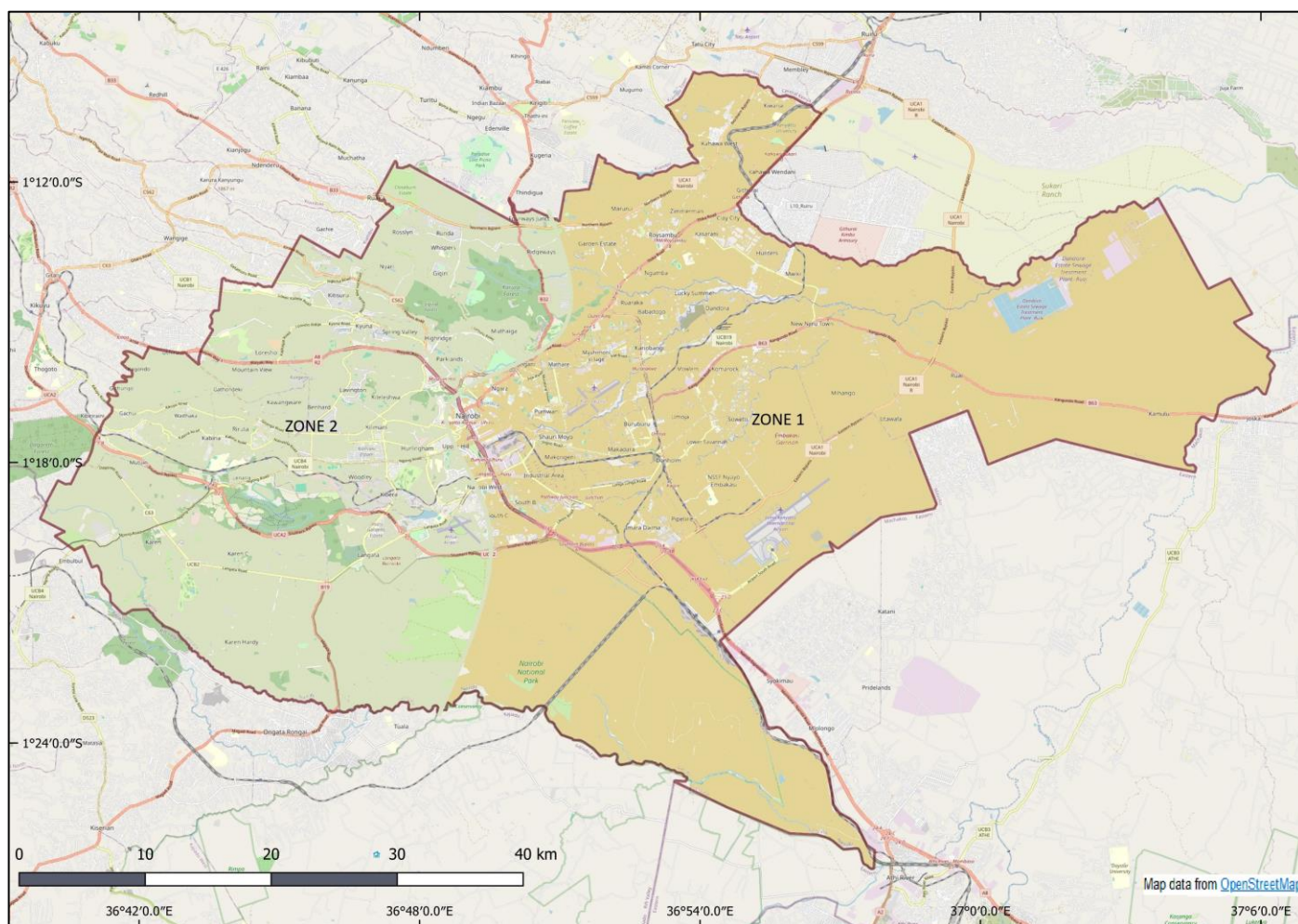
STATE DEPARTMENT FOR ENVIRONMENT AND CLIMATE CHANGE

KENYA METEOROLOGICAL DEPARTMENT

## WEEKLY WEATHER FORECAST FOR NAIROBI COUNTY

VALIDITY: 31 MAY TO 6 JUNE 2025





























FORECAST ISSUED ON: 30 MAY 2025































### SUMMARY:

- *The County is likely to experience intermittent cloudiness and light rains.*
- *Day-time highs are expected to be between 22°C and 25°C while night-time lows are likely to range from 12°C to 15°C.*

**Table 1: 24-Hour Forecast for Zone 1 (Mathare, Kasarani, Ruaraka, Roysambu, Kamukunji, Makadara, Starehe, Embakasi West, Embakasi Central, Embakasi East, Embakasi South, Embakasi North, Lang'ata)**

Time/Date	Saturday 31 May '25	Sunday 1 June '25	Monday 2 June '25	Tuesday 3 June '25	Wednesday 4 June '25	Thursday 5 June '25	Friday 6 June '25
<b>Morning</b> 6am – 12pm	 Cloudy breaking into sunny intervals.	 Cloudy breaking into sunny intervals.	 A chance of light rains.	 Cloudy breaking into sunny intervals.	 Cloudy breaking into sunny intervals.	 Cloudy breaking into sunny intervals.	 Cloudy breaking into sunny intervals.
<b>Rainfall distribution (Morning)</b>							
<b>Afternoon</b> 12pm – 6pm	 Sunny intervals.	 Sunny intervals.	 Sunny intervals.	 Sunny intervals.	 A chance of light showers.	 A chance of light showers.	 Sunny intervals.
<b>Rainfall distribution (Afternoon)</b>							
<b>Night</b> 6pm – 6am	 Partly cloudy.	 A chance of light showers.	 A chance of light showers.	 Partly cloudy.	 A chance of light showers.	 A chance of light showers.	 Partly cloudy.
<b>Rainfall distribution (Night)</b>							
<b>Maximum Temperatures</b>	23°C	24°C	24°C	24°C	24°C	24°C	25°C
<b>Minimum Temperatures</b>	12°C	13°C	13°C	14°C	15°C	15°C	13°C
<b>Hazards</b>	No severe weather expected.	No severe weather expected.	No severe weather expected.	No severe weather expected.	No severe weather expected.	No severe weather expected.	No severe weather expected.

**Table 2: 24-Hour Forecast for Zone 2 (Westlands, Dagoretti South, Dagoretti North, Kibra, Lang'ata)**

Time/Date	Saturday 31 May '25	Sunday 1 June '25	Monday 2 June '25	Tuesday 3 June '25	Wednesday 4 June '25	Thursday 5 June '25	Friday 6 June '25
<b>Morning</b> 6am – 12pm	 Cloudy breaking into sunny intervals.	 Cloudy breaking into sunny intervals.	 A chance of light rains.	 Cloudy breaking into sunny intervals.	 Cloudy breaking into sunny intervals.	 Cloudy breaking into sunny intervals.	 Cloudy breaking into sunny intervals.
<b>Rainfall distribution (Morning)</b>							
<b>Afternoon</b> 12pm – 6pm	 Sunny intervals.	 Sunny intervals.	 Sunny intervals.	 Sunny intervals.	 A chance of light showers.	 A chance of light showers.	 Sunny intervals.
<b>Rainfall distribution (Afternoon)</b>							
<b>Night</b> 6pm – 6am	 Partly cloudy.	 A chance of light showers.	 A chance of light showers.	 Partly cloudy.	 A chance of light showers.	 A chance of light showers.	 Partly cloudy.
<b>Rainfall distribution (Night)</b>							
<b>Maximum Temperatures</b>	23°C	24°C	24°C	24°C	24°C	22°C	24°C
<b>Minimum Temperatures</b>	13°C	14°C	14°C	15°C	14°C	14°C	14°C
<b>Hazards</b>	No severe weather expected.	No severe weather expected.	No severe weather expected.	No severe weather expected.	No severe weather expected.	No severe weather expected.	No severe weather expected.

#### Colour coding of weather conditions:

<b>Green</b>	No severe weather is expected.
<b>Amber</b>	Severe weather conditions are likely to occur that may pose a threat to life and damage property. Be prepared.
<b>Red</b>	Dangerous and potentially life threatening weather conditions are expected. Take appropriate action immediately to ensure your safety and the safety of your family and neighbours.

#### Key for symbols showing spatial rainfall distribution



Rain likely to fall in few places (<33%)



Rain likely to fall in several places (33-66%)



Rain likely to fall in most places (more than 66%)

#### 24-hour rainfall categories

<b>Range</b>	<b>Category</b>
<5 mm	Light
5 - 20mm	Moderate
20 - 50mm	Heavy
>50mm	Very heavy

**N.B:** This forecast should be used in conjunction with the daily (24-hour), 5-day and weekly forecasts issued by this Department.