



**REPUBLIC OF KENYA**  
**MINISTRY OF ENVIRONMENT AND FORESTRY**  
**KENYA METEOROLOGICAL DEPARTMENT**  
**SIAYA COUNTY**  
**WEEKLY WEATHER FORECAST**

**SIAYA COUNTY CLIMATOLOGICAL MAP**



Figure 1; Siaya County Long Term Mean rainfall (Climatological) Map











































**Period of forecast:** Tuesday June 17<sup>th</sup> to Monday 23<sup>rd</sup> June 2025




**Date of issue:** Monday 16<sup>th</sup> June 2025

**Summary**

*Region 1, 2, 3 & 4 morning showers associated with lightning and thunderstorms over many places likely over many places likely on Friday and Monday. Regions 1 & 2; afternoon/night showers associated with lightning and thunderstorms over many places likely over many places likely throughout the forecast period. Regions 3, 4 & 5; afternoon/night showers associated with lightning and thunderstorms over few places likely from Thursday to Monday. Temperatures of between 26°C and 24°C during the day and between 18°C and 17°C during the night likely. Moderate/strong winds more so over Lake Victoria likely throughout the forecast period.*

**Table 1: Climatic zones;1 & 2: Yala, Wagai, Konya, Ugenya, Ugunja, Ukwala, Sigomere,**

|                       | Tuesday<br>17/06/25   | Wednesday<br>(18/06/25)   | Thursday<br>(19/06/25)  | Friday<br>(20/06/25)  | Saturday<br>(21/06/25)  | Sunday<br>(22/06/25)  | Monday<br>23/06/25)   |
|-----------------------|---|---|---|---|---|---|---|
| Morning               | <br>Sunny intervals  | <br>Sunny intervals  | <br>Sunny intervals  | <br>Moderate rain  | <br>Sunny intervals  | <br>Sunny intervals  | <br>Moderate rain  |
| Afternoon             | <br>Moderate rain  | <br>Moderate rain  | <br>Moderate rain  | <br>Moderate rain  | <br>Moderate rain  | <br>Moderate rain  | <br>Moderate rain  |
| Night                 | <br>Partly Cloudy  | <br>Partly Cloudy  | <br>Moderate rain  | <br>Partly Cloudy  | <br>Moderate rain  | <br>Moderate rain  | <br>Moderate rain  |
| Rainfall distribution |    |    |    |    |    |    |    |
| Maximum temperature   | 25°C  | 25°C  | 25°C  | 25°C  | 26°C  | 25°C  | 25°C  |
| Minimum temperature   | 17°C  | 17°C  | 17°C  | 17°C  | 17°C  | 17°C  | 17°C  |
| Hazards               |   |   |   |   |   |   |   |

Key to rainfall distribution symbols:  rain is likely to fall in few places (less than 33%),  rain is likely to fall in many places (33-67%),  rain is likely to fall in most places (more than 67%)

### Hazard Symbols

**Green** – No hazard warnings in force.

**Amber** - Potentially dangerous weather is expected. **Be prepared.**

**Red** – Dangerous and potentially life threatening weather conditions are expected. **Take immediate and appropriate action to ensure your safety.**

### Commentary of county weather forecaster:

- ✓ **Morning showers** associated with **lightning** and **thunderstorms** over many places likely on **Friday** and **Monday**
- ✓ **Afternoon/night showers** associated with **lightning** and **thunderstorms** over many places likely throughout the forecast period
































### Advice to farmers from Ministry of Agriculture




- Planting of vegetables
- Planting of potatoes/cassava
- Planting of fodder
- Spraying of animals against pests
- Report anything unusual to the agriculture or veterinary/livestock experts

### Health Advisories (courtesy of One Health Program)

- **Safe drinking water**; Ensure your water source is safe
- **Mosquito protection**; Ensure you sleep under mosquito net or use repellent
- **Proper hygiene**; Maintain good personal hygiene i.e use of toilet and proper washing of hands with clean water.
- **Secure valuables and drugs**; Safeguard important documents and drugs
- **Stay informed**; Stay updated on weather forecast and follow official advisories for real time information

**Table 2: Climatic zones;3, 4 & 5:** Siaya, Boro, Uranga, Kadenge, Ting wangi, Kogelo, Nyadorera Akala, Ndori, Aram, Madiany, Nyilima, Mayiera, Oyude, Bondo, Ajigo, Nyamonye, Usenge, Gobei, Maranda, Kango Ka’Jaramogi, Bondo, Ajigo, Nyamonye, Usenge, Gobei, Maranda, Kango Ka’Jaramogi

|                       | Tuesday<br>17/06/25)   | Wednesday<br>(18/06/25)  | Thursday<br>(19/06/25)   | Friday<br>(20/06/25)   | Saturday<br>(21/06/25)   | Sunday<br>(22/06/25)   | Monday<br>23/06/25)  |
|-----------------------|--|--|--|--|--|--|--|
| Morning               | <br>Sunny Intervals | <br>Sunny Intervals | <br>Sunny Intervals | <br>Moderate rain | <br>Sunny Intervals | <br>Sunny         | <br>Moderate rain |
| Afternoon             | <br>Sunny Intervals | <br>Sunny           | <br>Sunny Intervals | <br>Moderate rain | <br>Sunny Intervals | <br>Moderate rain | <br>Moderate rain |
| Night                 | <br>Partly Cloudy   | <br>Partly Cloudy   | <br>Moderate rain   | <br>Partly Cloudy | <br>Moderate rain   | <br>Moderate rain | <br>Moderate rain |
| Rainfall distribution |  |  |                     |                   |                     |                   |                   |
| Maximum temperature   | 25°C   | 25°C   | 25°C   | 24°C   | 25°C   | 25°C   | 25°C   |
| Minimum temperature   | 18°C   | 18°C   | 18°C   | 18°C   | 18°C   | 18°C   | 18°C   |
| Hazards               |  |  | <br>AMBER          | <br>AMBER        | <br>AMBER          | <br>AMBER        | <br>AMBER        |

Key to rainfall distribution symbols:  rain is likely to fall in few places (less than 33%),  rain is likely to fall in many places (33-67%),  rain is likely to fall in most places (more than 67%)

### Hazard Symbols

Green – No hazard warnings in force.

Amber - Potentially dangerous weather is expected. **Be prepared.**

Red – Dangerous and potentially life threatening weather conditions are expected. **Take immediate and appropriate action to ensure your safety.**

### Commentary of county weather forecaster:

- ✓ Morning showers associated with lightning and thunderstorms over many places likely on Friday and Monday
- ✓ Afternoon/night showers associated with lightning and thunderstorms over many places likely from Tuesday to Monday

#### NOTE:

The long rainy season is coming to an end and we are getting into the Cold season of JJA

### Advice to farmers from Ministry of Agriculture

- Planting of vegetables
- Planting of potatoes
- Planting of fodder
- Spraying of animals against pests
- Report anything unusual to the agriculture or veterinary/livestock experts

### Health Advisories (courtesy of One Health Program)

- Safe drinking water; Ensure your water source is safe
- Mosquito protection; Ensure you sleep under mosquito net or use repellent
- Proper hygiene; Maintain good personal hygiene i.e use of toilet and proper washing of hands with clean water.
- Secure valuables and drugs; Safeguard important documents and drugs
- Stay informed; Stay updated on weather forecast and follow official advisories for real time information

**For further information, please contact:**

County Director of Meteorology: Domnick Arodi

Mobile : :0713817279

Email: [arodioginga@yahoo.com](mailto:arodioginga@yahoo.com) or [cdmsiaya@meteo.go.ke](mailto:cdmsiaya@meteo.go.ke)

You can find more information about the climate and weather in Kenya on the KMD website <http://www.meteo.go.ke/>