






























REPUBLIC OF KENYA
MINISTRY OF ENVIRONMENT, CLIMATE
CHANGE AND FORESTRY
KENYA METEOROLOGICAL DEPARTMENT
Embu County Meteorological Services Office,
P. O. Box 171-60100,
Embu, Kenya,
E-mail: cdmembu@meteo.go.ke

WEATHER FORECAST FOR THE NEXT 7 DAYS PERIOD VALID 17TH TO 23RD JUNE 2025
DATE ISSUED: 16TH JUNE 2025























GENERAL OUTLOOK OF THE WEEKLY WEATHER FORECAST:

- **Cloudy morning with chances of light rains over few places breaking into sunny intervals, Afternoon/Night showers over few places occasionally spreading to several places. Nights are likely to be cloudy with chances of moderate rains over few places mostly on high ground areas.**

MANYATTA & RUNYENJES SUBCOUNTIES

	Tuesday 17/6/2025	Wednesday 18/6/2025	Thursday 19/6/2025	Friday 20/6/2025	Saturday 21/6/2025	Sunday 22/6/2025	Monday 23/6/2025
Morning	 Moderate rains	 cloudy	 Moderate rains	 Moderate rains	 Moderate rains	 Light rains	 cloudy
Afternoon	 Light showers	 Light showers	 cloudy	 Sunny intervals	 Sunny intervals	 Sunny intervals	 cloudy
Night	 Moderate rains	 Moderate rains	 Moderate rains	 Moderate rains	 cloudy	 Cloudy	 cloudy
Rainfall distribution							
Maximum temperature	21 ⁰ C	22 ⁰ C	22 ⁰ C	23 ⁰ C	23 ⁰ C	23 ⁰ C	22 ⁰ C
Minimum temperature	15 ⁰ C	15 ⁰ C	15 ⁰ C	15 ⁰ C	15 ⁰ C	14 ⁰ C	15 ⁰ C
Hazards	No significant hazard	No significant hazard	No significant hazard	No significant hazard	No significant hazard	No significant hazard	No significant hazard

MBEERE NORTH & MBEERE SOUTH SUBCOUNTIES

	Tuesday 17/6/2025	Wednesday 18/6/2025	Thursday 19/6/2025	Friday 20/6/2025	Saturday 21/6/2025	Sunday 22/6/2025	Monday 23/6/2025
Morning	 Cloudy	 Cloudy	 Cloudy	 Mainly sunny	 Sunny intervals	 Cloudy	 Cloudy
Afternoon	 Cloudy	 Sunny intervals	 Sunny intervals	 Mainly sunny	 Sunny intervals	 Sunny intervals	 Sunny intervals
Night	 Partly Cloudy	 Cloudy	 Cloudy	 Partly Cloudy	 Partly Cloudy	 Cloudy	 Cloudy
Rainfall distribution							
Maximum temperature	28°C	29°C	27°C	29°C	28°C	29°C	28°C
Minimum temperature	18°C	18°C	18°C	18°C	17°C	17°C	19°C
Hazards	No significant hazard	No significant hazard	No significant hazard	No significant hazard	No significant hazard	No significant hazard	No significant hazard

Key

Rainfall distribution symbols:

Rain is likely to fall in few places (less than 33%),  rain is likely to fall in many places,

(33-67%)  rain is likely to fall in most places (more than 67%) 

Rainfall categories	
Range	Category
<5 mm	Light
5 - 20mm	Moderate
20 - 50mm	Heavy
>50mm	Very heavy


Commentary of county weather forecaster:

County Meteorological Office:

Email: cdmembu@meteo.go.ke.com

N.B: This forecast should be used in conjunction with the daily (24-hour) forecast issued by this department. For more information about the climate and weather in Kenya visit KMD website at <http://www.meteo.go.ke/>

Peter N. Wambugu



County Director of Meteorological Services, Kirinyaga & Embu