



MINISTRY OF ENVIRONMENT, CLIMATE CHANGE AND FORESTRY

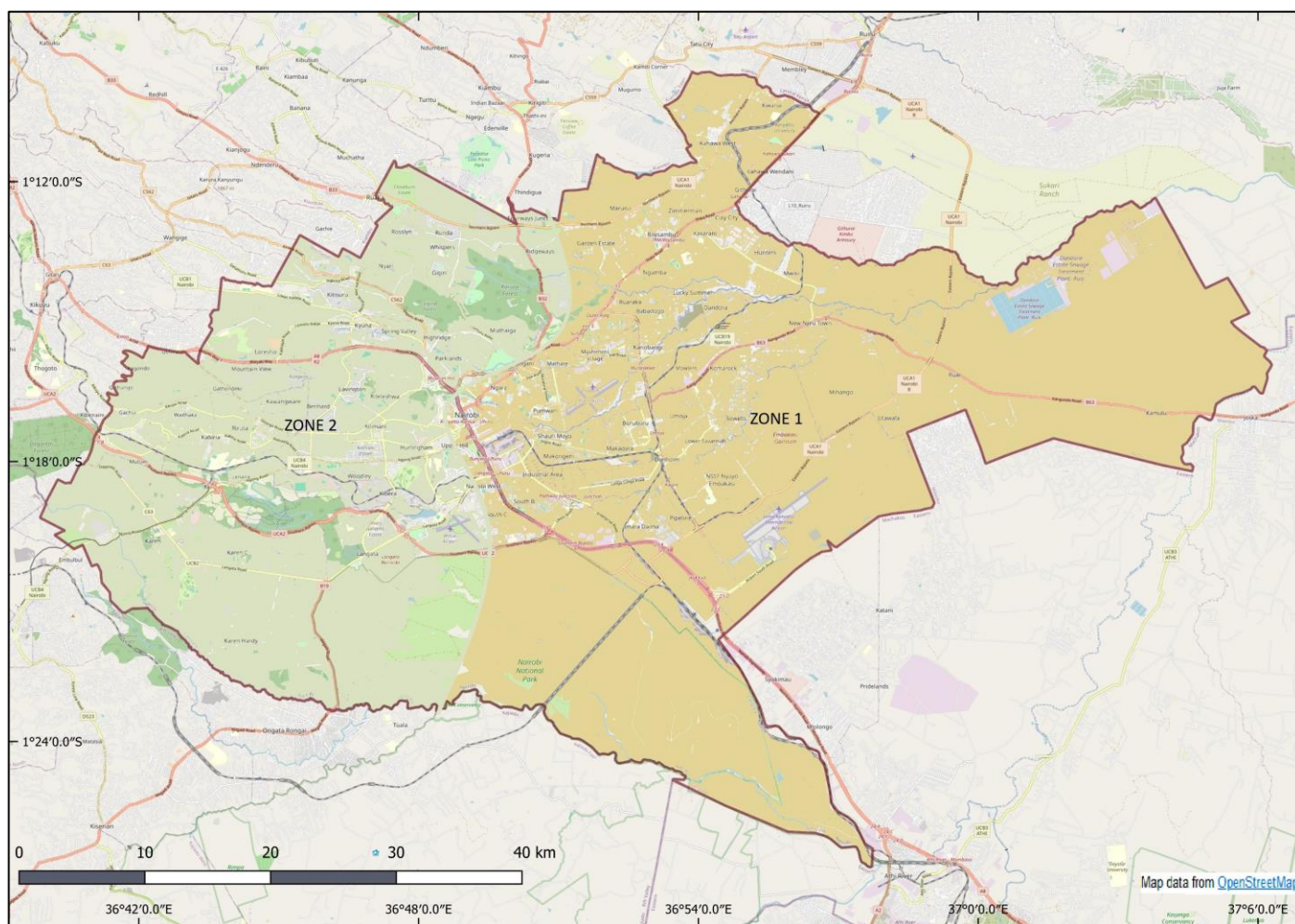
STATE DEPARTMENT FOR ENVIRONMENT AND CLIMATE CHANGE

KENYA METEOROLOGICAL DEPARTMENT

WEEKLY WEATHER FORECAST FOR NAIROBI COUNTY

VALIDITY: 28 JUNE TO 4 JULY 2025

FORECAST ISSUED ON: 27 JUNE 2025



SUMMARY:

- ***The County is likely to be generally dry with intermittent cloudiness.***
- ***Day-time highs are expected to be between 21°C and 25°C while night-time lows are likely to range from 12°C to 16°C.***

Table 1: 24-Hour Forecast for Zone 1 (Mathare, Kasarani, Ruaraka, Roysambu, Kamukunji, Makadara, Starehe, Embakasi West, Embakasi Central, Embakasi East, Embakasi South, Embakasi North, Lang'ata)





















































Time/Date	Saturday 28 June '25	Sunday 29 June '25	Monday 30 June '25	Tuesday 1 July '25	Wednesday 2 July '25	Thursday 3 July '25	Friday 4 July '25
Morning 6am – 12pm	 Cloudy breaking into sunny intervals.	 Cloudy.	 Cloudy breaking into sunny intervals.	 Cloudy breaking into sunny intervals.	 Cloudy breaking into sunny intervals.	 Cloudy breaking into sunny intervals.	 Cloudy breaking into sunny intervals.
Rainfall distribution (Morning)							
Afternoon 12pm – 6pm	 A chance of light showers.	 Cloudy breaking into sunny intervals.	 Sunny intervals.	 Sunny intervals.	 A chance of light showers.	 Sunny intervals.	 A chance of light showers.
Rainfall distribution (Afternoon)							
Night 6pm – 6am	 Partly cloudy.	 Partly cloudy.	 A chance of light rains.	 A chance of light rains.	 Partly cloudy.	 Partly cloudy.	 Partly cloudy.
Rainfall distribution (Night)							
Maximum Temperatures	24°C	22°C	23°C	23°C	25°C	25°C	24°C
Minimum Temperatures	15°C	16°C	14°C	14°C	15°C	14°C	14°C
Hazards	No severe weather expected.	No severe weather expected.	No severe weather expected.	No severe weather expected.	No severe weather expected.	No severe weather expected.	No severe weather expected.

Table 2: 24-Hour Forecast for Zone 2 (Westlands, Dagoretti South, Dagoretti North, Kibra, Lang'ata)

Time/Date	Saturday 28 June '25	Sunday 29 June '25	Monday 30 June '25	Tuesday 1 July '25	Wednesday 2 July '25	Thursday 3 July '25	Friday 4 July '25
Morning 6am – 12pm	 Cloudy breaking into sunny intervals.	 Cloudy.	 Cloudy breaking into sunny intervals.	 Cloudy breaking into sunny intervals.	 Cloudy breaking into sunny intervals.	 Cloudy breaking into sunny intervals.	 Cloudy breaking into sunny intervals.
Rainfall distribution (Morning)							
Afternoon 12pm – 6pm	 A chance of light showers.	 Cloudy breaking into sunny intervals.	 Sunny intervals.	 Sunny intervals.	 A chance of light showers.	 Sunny intervals.	 A chance of light showers.
Rainfall distribution (Afternoon)							
Night 6pm – 6am	 Partly cloudy.	 Partly cloudy.	 A chance of light rains.	 A chance of light rains.	 Partly cloudy.	 Partly cloudy.	 Partly cloudy.
Rainfall distribution (Night)							
Maximum Temperatures	23°C	21°C	22°C	22°C	24°C	24°C	23°C
Minimum Temperatures	14°C	15°C	12°C	12°C	14°C	12°C	14°C
Hazards	No severe weather expected.	No severe weather expected.	No severe weather expected.	No severe weather expected.	No severe weather expected.	No severe weather expected.	No severe weather expected.

Colour coding of weather conditions:

Green	No severe weather is expected.
Amber	Severe weather conditions are likely to occur that may pose a threat to life and damage property. Be prepared.
Red	Dangerous and potentially life threatening weather conditions are expected. Take appropriate action immediately to ensure your safety and the safety of your family and neighbours.

Key for symbols showing spatial rainfall distribution



Rain likely to fall in few places (<33%)



Rain likely to fall in several places (33-66%)



Rain likely to fall in most places (more than 66%)

24-hour rainfall categories

Range	Category
<5 mm	Light
5 - 20mm	Moderate
20 - 50mm	Heavy
>50mm	Very heavy

N.B: This forecast should be used in conjunction with the daily (24-hour), 5-day and weekly forecasts issued by this Department.