



REPUBLIC OF KENYA
MINISTRY OF ENVIRONMENT, CLIMATE
CHANGE AND FORESTRY
KENYA METEOROLOGICAL DEPARTMENT
Kirinyaga County Meteorological Services Office,
P. O. Box 533 10300,
Kerugoya, Kenya,
E-mail: cdmkirinyaga@meteo.go.ke

WEATHER FORECAST FOR THE NEXT 7 DAYS PERIOD VALID 8TH TO 14TH JULY 2025
DATE ISSUED: 7TH JULY 2025























GENERAL OUTLOOK OF THE WEEKLY WEATHER FORECAST:

- **Cool Cloudy morning with chances of light rains over few places breaking into sunny intervals, Afternoon showers over few places. Nights are likely to be cloudy with chances of light to moderate rains over few places mostly on high ground areas.**

NDIA, KIRINYAGA CENTRAL & GICHUGU SUBCOUNTIES

	Tuesday 8/7/2025	Wednesday 9/7/2025	Thursday 10/7/2025	Friday 11/7/2025	Saturday 12/7/2025	Sunday 13/7/2025	Monday 14/7/2025
Morning	 Cloudy	 Cloudy	 Moderate rains	 Moderate rains	 Moderate rains	 Moderate rains	 Sunny intervals
Afternoon	 Cloudy	 Cloudy	 Sunny intervals	 Light showers	 Sunny intervals	 Moderate showers	 Sunny intervals
Night	 Cloudy	 Partly Cloudy	 Moderate rains	 Moderate rains	 Moderate rains	 Moderate rains	 Light rains
Rainfall distribution							
Maximum temperature	20°C	20°C	21°C	19°C	20°C	21°C	23°C
Minimum temperature	14°C	14°C	14°C	14°C	15°C	15°C	15°C
Hazards	No significant hazard	No significant hazard	No significant hazard	No significant hazard	No significant hazard	No significant hazard	No significant hazard



MWEA EAST & MWEA WEST SUBCOUNTIES

	Tuesday 8/7/2025	Wednesday 9/7/2025	Thursday 10/7/2025	Friday 11/7/2025	Saturday 12/7/2025	Sunday 13/7/2025	Monday 14/7/2025
Morning	 Sunny intervals	 Cloudy	 Cloudy	 Cloudy	 Cloudy	 Cloudy	 Sunny intervals
Afternoon	 Sunny intervals	 Cloudy	 Cloudy	 Cloudy	 Sunny intervals	 Sunny intervals	 Cloudy
Night	 Cloudy	 Cloudy	 Cloudy	 Light rains	 Cloudy	 Cloudy	 Cloudy
Rainfall distribution							
Maximum temperature	25°C	25°C	26°C	25°C	26°C	27°C	28°C
Minimum temperature	18°C	17°C	17°C	17°C	17°C	18°C	17°C
Hazards	No significant hazard	No significant hazard	No significant hazard	No significant hazard	No significant hazard	No significant hazard	No significant hazard

Key

Rainfall distribution symbols:

Rain is likely to fall in few places (less than 33%),  rain is likely to fall in many places,

(33-67%)  rain is likely to fall in most places (more than 67%) 

Rainfall categories	
Range	Category
<5 mm	Light
5 - 20mm	Moderate
20 - 50mm	Heavy
>50mm	Very heavy


Commentary of county weather forecaster:

County Meteorological Office:

Email: cdmkirinyaga@meteo.go.ke.com

N.B: This forecast should be used in conjunction with the daily (24-hour) forecast issued by this department. For more information about the climate and weather in Kenya visit KMD website at <http://www.meteo.go.ke/>

Peter N. Wambugu



County Director of Meteorological Services, Kirinyaga & Embu