



REPUBLIC OF KENYA
MINISTRY OF ENVIRONMENT, CLIMATE CHANGE AND FORESTRY
KENYA METEOROLOGICAL DEPARTMENT
WEEKLY WEATHER FORECAST FOR TURKANA COUNTY
Date of issue: Tuesday 8th July, 2025

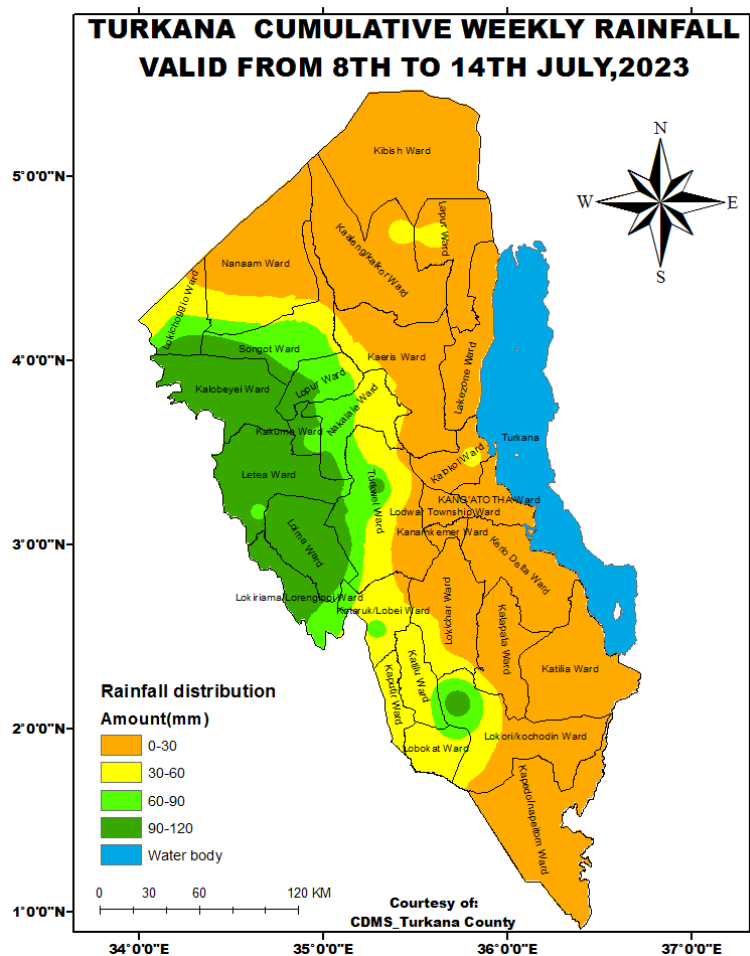

































Figure1:Turkana County Weekly Cumulative Rainfall Forecast




The above graphic figure 1 depicts volume of rainfall amounts each ward in Turkana County is forecasted to receive from 8th to 14th July, 2025.

Most of the wards are likely to be wet during the course of the week. Turkana west, Aroo and Loima subcounties are anticipated to receive the highest amounts of precipitation

Period of forecast: Tuesday, 8th July 2025

| Days of week | Tuesday 8/7/25 | Wednesday 9/7/25 | Thursday 10/7/25 | Friday 11/7/25 | Saturday 12/7/25 | Sunday 13/7/25 | Monday 14/7/25 |
|--|--|--|---|---|--|---|--|
| MORNING CONDITION |  Sunny intervals |  Light rain |  Light rain |  Moderate rains |  Light rain |  Light rain |  Moderate rains |
| AFTERNOON CONDITION |  Light showers |  Light showers |  Light showers |  Light showers |  Cloudy |  Light showers |  Light showers |
| NIGHT CONDITION |  Cloudy |  Partly cloudy |  Moderate rains |  Cloudy |  Cloudy |  Moderate rains |  Partly cloudy |
| DISTRIBUTION OF RAINFALL (mm) |  2.9mm |  1.9mm |  29.0mm |  19.0mm |  3.6mm |  17.0mm |  13.0mm |
| WIND SPEED (KM/HR) | 14.4km/hr | 10.8km/hr | 10.8km/hr | 10.8km/hr | 14.4km/hr | 7.2km/hr | 3.6km/hr |
| MAXIMUM TEMPERATURE (°C) | 32.0°C | 29.0°C | 29.0°C | 23.0°C | 25.0°C | 26.0°C | 25.0°C |
| MINIMUM TEMPERATURE (°C) | 21.0°C | 19.0°C | 19.0°C | 18.0°C | 19.0°C | 18.0°C | 18.0°C |
| HAZARDS |  Thunderstorm & lightning |  Thunderstorm & lightning | FLASHFLOODS | FLASHFLOODS |  Thunderstorm & lightning | FLASHFLOODS | FLASHFLOODS |

| | | | | | | | |
|--|--|--|--|--|--|--|--|
| | | | | | | | |
|--|--|--|--|--|--|--|--|

Key to rainfall distribution symbols:  rain is likely to fall in few places (less than 33%),  rain is likely to fall in many places (33% -67%),  rain is likely to fall in most places (more than 67%)

Rainfall distribution – no  places .Green – No weather-related hazards are expected

Summary of Turkana County weekly weather forecast:

Turkana County is expected to experience morning light rains as well as afternoon and night showers and thunderstorms over several places

- Morning light rains as well as afternoon and night showers and thunderstorms over several places
- Maximum wind speed expected 14.4km/hr
- Minimum wind speed expected 3.6km/hr
- Maximum temperatures are expected to oscillate between 25.0°C and 32.0°C
- Minimum temperatures are expected to oscillate between 18.0°C and 21.0°C

The weather outlook for the week 14th to 20th July, 2025 indicates Turkana County is likely to experience wet weather conditions over few areas

EXPECTED IMPACTS

1. FLOODS: Riverine and flash floods

High risk in Turkana west, Aroo and Loima subcounties

2. STRONG WINDS: Winds exceeding 90 km/hr not expected

No risk of winds

3. HEAT STRESS: No risk

This forecast should be used with the 24-hour forecasts and regular updates/advisories issued by the County Meteorological Office.

For further information, please contact:

Francis Muinda: County Director of Meteorology.

Mobile: 0729710055

Email: fmuinda@gmail.com or cdmturkana@meteo.go.ke

You can as well find more information about weather and climate in Kenya on the KMD website <http://www.meteo.go.ke>