



REPUBLIC OF KENYA
MINISTRY OF ENVIRONMENT AND FORESTRY
KENYA METEOROLOGICAL DEPARTMENT
SIAYA COUNTY
WEEKLY WEATHER FORECAST

SIAYA COUNTY CLIMATOLOGICAL MAP

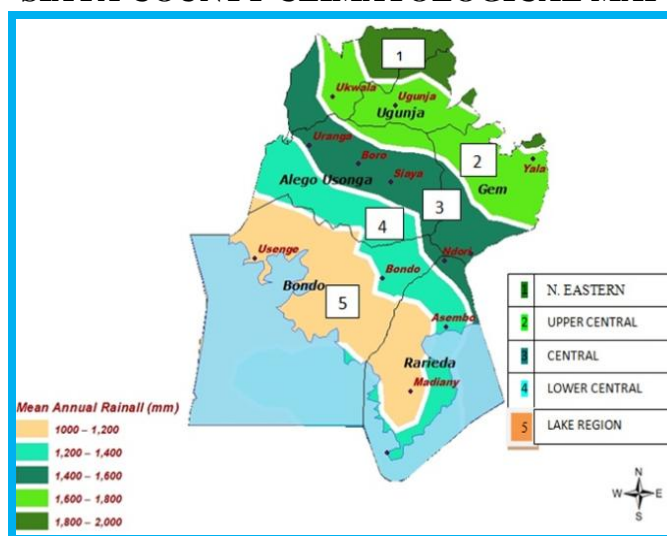


Figure 1; Siaya County Long Term Mean rainfall (Climatological) Map

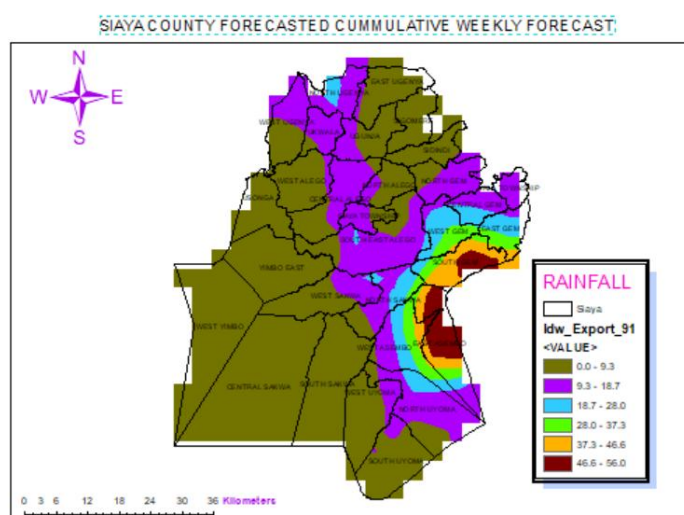


Figure 2: Forecasted cumulative weekly rainfall


































Figure 2 above shows the map for cumulative weekly rainfall ranging from 0.0mm to 56.0 mm. Most parts of the county is expected to experience between 0.0mm and 9.3 mm. Some areas in the eastern side of the county eg S. E. Alego, N. Sakwa, E. Asembo, S. Gem, E. Gem W. Gem, N. E. Uyoma wards etc are likely to experience cumulative rainfall of between 9.3mm and 56.0 mm.




Period of forecast: Tuesday July 8th to Monday 14th July 2025
Date of issue: Monday 7th July 2025

Summary

Region 1, 2, 3, 4 & 5; morning showers associated with lightning and thunderstorms over many places likely on Wednesday, Sunday and Monday. Regions 1, 2 and 5; afternoon/night showers associated with lightning and thunderstorms over many places likely throughout the forecast period except on Friday. Regions 3 & 4; afternoon/night showers associated with lightning and thunderstorms over many places likely on Tuesday, Wednesday, Sunday and Monday. Temperatures of between 26°C and 22°C during the day and between 19°C and 17°C during the night likely. Moderate winds more so over Lake Victoria likely throughout the forecast period

Table 1: Climatic zones; 1, 2 & 5: Yala, Wagai, Konya, Ugenya, Ugunja, Ukwala, Sigomere, Bondo, Ajigo, Nyamonye, Usenge, Gobei, Maranda, Kango Kajaramogi

	Tuesday 08/07/25	Wednesday (09/07/25)	Thursday (10/07/25)	Friday (11/07/25)	Saturday (12/07/25)	Sunday (13/07/25)	Monday 14/07/25
Morning	 Sunny intervals	 Moderate rain	 Sunny intervals	 Sunny intervals	 Sunny intervals	 Moderate rain	 Moderate rain
Afternoon	 Sunny intervals	 Moderate rain	 Sunny intervals	 Sunny intervals	 Sunny intervals	 Moderate rain	 Moderate rain
Night	 Moderate rain	 Moderate rain	 Moderate rain	 Cloudy sky	 Moderate rain	 Moderate rain	 Moderate rain
Rainfall distribution							
Maximum temperature	25°C	23°C	22°C	24°C	25°C	24°C	23°C
Minimum temperature	17°C	18°C	17°C	18°C	18°C	17°C	17°C
Hazards	 AMBER	 AMBER	 AMBER		 AMBER	 AMBER	 AMBER

Key to rainfall distribution symbols:  rain is likely to fall in few places (less than 33%),  rain is likely to fall in many places (33-67%),  rain is likely to fall in most places (more than 67%)

Hazard Symbols

Green – No hazard warnings in force.

Amber - Potentially dangerous weather is expected. **Be prepared.**

Red – Dangerous and potentially life threatening weather conditions are expected. **Take immediate and appropriate action to ensure your safety.**

Commentary of county weather forecaster:

- ✓ Morning showers associated with lightning and thunderstorms over many places likely on Wednesday, Sunday and Monday

- ✓ Afternoon/night showers associated with lightning and thunderstorms over many places likely throughout the forecast period except on Friday

Advice to farmers from Ministry of Agriculture

- Planting of vegetables
- Planting of potatoes/cassava
- Planting of fodder
- Spraying of animals against pests
- Report anything unusual to the agriculture or veterinary/livestock experts






























NOTE:




We are in the JJA season which is climatologically associated with low temperatures. With that regard the forecast period is likely to experience temperatures as low as 22°C which to many counties in the western part of Kenya, Siaya included is considered cold temperature

Health Advisories (courtesy of One Health Program)

- Safe drinking water; Ensure your water source is safe
- Mosquito protection; Ensure you sleep under mosquito net or use repellent
- Proper hygiene; Maintain good personal hygiene i.e use of toilet and proper washing of hands with clean water.
- Secure valuables and drugs; Safeguard important documents and drugs
- Stay informed; Stay updated on weather forecast and follow official advisories for real time information

Table 2: Climatic zones;3 & 4: Siaya, Boro, Uranga, Kadenge, Ting wangi, Kogelo, Nyadorera Akala, Ndori, Aram, Madiany, Nyilima, Mayiera, Oyude

	Tuesday 08/07/25)	Wednesday (09/07/25)	Thursday (10/07/25)	Friday (11/07/25)	Saturday (12/07/25)	Sunday (13/07/25)	Monday 14/07/25)
Morning	 Sunny Intervals	 Moderate rain	 Sunny Intervals	 Sunny Intervals	 Sunny Intervals	 Moderate rain	 Moderate rain
Afternoon	 Sunny Intervals	 Moderate rain	 Sunny Intervals	 Sunny Intervals	 Sunny Intervals	 Moderate rain	 Moderate rain
Night	 Moderate rain	 Moderate rain	 Cloudy sky	 Cloudy sky	 Cloudy sky	 Moderate rain	 Moderate rain
Rainfall distribution							
Maximum temperature	26°C	23°C	23°C	25°C	25°C	25°C	24°C
Minimum temperature	18°C	18°C	18°C	18°C	19°C	18°C	18°C
Hazards	 AMBER	 AMBER				 AMBER	 AMBER

Key to rainfall distribution symbols:  rain is likely to fall in few places (less than 33%),  rain is likely to fall in many places (33-67%),  rain is likely to fall in most places (more than 67%)

Hazard Symbols

Green – No hazard warnings in force.

Amber - Potentially dangerous weather is expected. **Be prepared.**

Red – Dangerous and potentially life threatening weather conditions are expected. **Take immediate and appropriate action to ensure your safety.**

Commentary of county weather forecaster:

- ✓ Morning *showers* associated with *lightning* and *thunderstorms* over many places expected on *Wednesday, Sunday and Monday*
- ✓ Afternoon/night *showers* associated with *lightning* and *thunderstorms* over many places likely on *Tuesday, Wednesday, Sunday and Monday*

NOTE:

We are in the JJA season which is climatologically associated with low temperatures. With that regard the forecast period is likely to experience temperatures as low as 22°C which to many counties in the western part of Kenya, Siaya included is considered cold temperature

Advice to farmers from Ministry of Agriculture

- Planting of vegetables
- Planting of potatoes/cassava
- Planting of fodder by watering
- Spraying of animals against pests
- Report anything unusual to the agriculture or veterinary/livestock experts

Health Advisories (*courtesy of One Health Program*)

- Safe drinking water; Ensure your water source is safe
- Mosquito protection; Ensure you sleep under mosquito net or use repellent
- Proper hygiene; Maintain good personal hygiene i.e use of toilet and proper washing of hands with clean water.
- Secure valuables and drugs; Safeguard important documents and drugs
- Stay informed; Stay updated on weather forecast and follow official advisories for real time information

For further information, please contact:

County Director of Meteorology: Domnick Arodi

Mobile : [:0713817279](tel:0713817279)

Email: arodioginga@yahoo.com or cdmsiaya@meteo.go.ke

You can find more information about the climate and weather in Kenya on the KMD website <http://www.meteo.go.ke/>