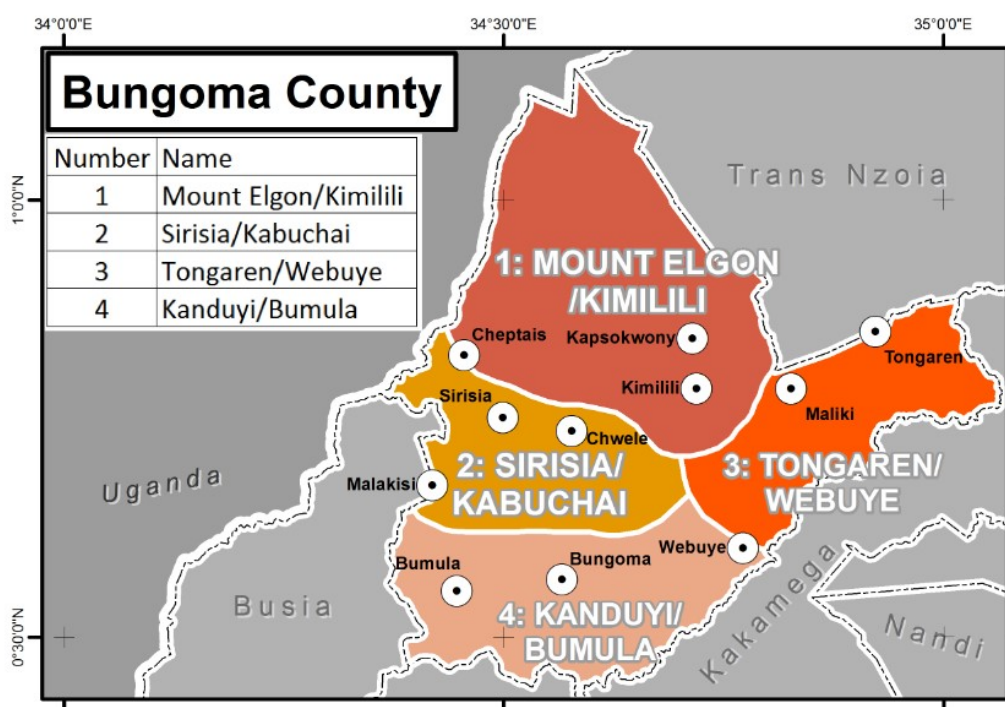




**REPUBLIC OF KENYA**  
**MINISTRY OF ENVIRONMENT, CLIMATE CHANGE AND**  
**FORESTRY**  
**KENYA METEOROLOGICAL DEPARTMENT**




































**BUNGOMA COUNTY**  
**WEEKLY WEATHER FORECAST**






































**Period of forecast: Tuesday 22<sup>nd</sup> July 2025 to Monday 28<sup>th</sup> July 2025**




**Date of issue: Monday 21<sup>st</sup> July 2025**

**Table 1: Kanduyi, Bumula, Webuye, Kabuchai, Kimilili, , Sirisia, Tongaren**

	<b>Tuesday</b> <b>22/07/2025</b>	<b>Wednesday</b> <b>23/07/2025</b>	<b>Thursday</b> <b>24/07/2025</b>	<b>Friday</b> <b>25/07/2025</b>	<b>Saturday</b> <b>26/07/2025</b>	<b>Sunday</b> <b>27/07/2025</b>	<b>Monday</b> <b>28 /07/2025</b>
<b>Morning</b>	 Sunny intervals	 Sunny intervals	 Sunny intervals	 Sunny intervals	 Sunny intervals	 Sunny intervals	 Sunny intervals
<b>Afternoon</b>	 Light Rain (0-5mm)	 Light Rain (0-5mm)	 Light Rain (0-5mm)	 Light Rain (0-5mm)	 Light Rain (0-5mm)	 Light Rain (0-5mm)	 Light Rain (0-5mm)
<b>Night</b>	 partly cloudy	 partly cloudy	 partly cloudy	 Light Rain (0-5mm)	 partly cloudy	 partly cloudy	 partly cloudy
<b>Rainfall distribution</b>							
<b>Maximum temperature</b>	26C	26C	25 C	27C	27C	25C	26C
<b>Minimum temperature</b>	15C	16C	15C	16C	16C	16C	15C
<b>Hazards</b>	 Thunderstor m/Lightning	 Thunderstor m/Lightning	 Thunderstor m/Lightning	 Thunderstor m/Lightning	 Thunderstor m/Lightning	 Thunderstor m/Lightning	 Thunderstor m/Lightning

**Table 2: Mt. Elgon, Tongaren**

	<b>Tuesday</b> 22/07/2025	<b>Wednesday</b> 23/07/2025	<b>Thursday</b> 24/07/2025	<b>Friday</b> 25/07/2025	<b>Saturday</b> 26/07/2025	<b>Sunday</b> 27/07/2025	<b>Monday</b> 28/07/2025
<b>Morning</b>	 Sunny intervals	 Sunny intervals	 Sunny intervals	 Sunny intervals	 Sunny intervals	 Sunny intervals	 Sunny intervals
<b>Afternoon</b>	 Moderate rain (5-20mm)	 Light Rain (0-5mm)	 Light Rain (0-5mm)	 Light Rain (0-5mm)	 Light Rain (0-5mm)	 Light Rain (0-5mm)	 Light Rain (0-5mm)
<b>Night</b>	 partly cloudy	 partly cloudy	 partly cloudy	 partly cloudy	 partly cloudy	 partly cloudy	 partly cloudy
<b>Rainfall distribution</b>							
<b>Maximum temperature</b>	24C	25C	25 C	25C	25C	26C	25C
<b>Minimum temperature</b>	15C	15C	14C	15C	15C	15C	14C
<b>Hazards</b>	 Thunderstor m/Lightning	 Thunderstor m/Lightning	 Thunderstor m/Lightning	 Thunderstor m/Lightning	 Thunderstor m/Lightning	 Thunderstor m/Lightning	 Thunderstor m/Lightning

Key to rainfall distribution symbols:  rain is likely to fall in few places (less than 33%),  rain is likely to fall in many places (33-67%),  rain is likely to fall in most places (more than 67%)

### Summary

This week's forecast indicates that several places are likely to receive light to moderate rainfall.

- In the morning, several places are likely to experience sunny intervals. However few places will experience cloudy conditions.
- In the afternoon several places are likely to experience light rainfall. However, few places are likely to receive moderate rainfall.
- At night most places are likely to be partly cloudy.
- Maximum temperatures are expected to range between 24 and 27 degrees Celsius.
- Minimum temperatures are expected to range between 14 and 16 degrees Celsius.

### Commentary of county weather forecaster:

- Harvest rain water whenever it rains.

- Do not walk in the open or seek shelter under trees when it is raining in order to avoid being struck by lightning.
- Take advantage of the rainfall and plant food crops and trees.
- Users are advised that this is a forecast and at times there may be discrepancies between forecast estimates and actual amounts of rainfall received.

**Advice to farmers from Ministry of Agriculture:**

- Consult your agricultural extension officer for advice in line with this forecast.

**For further information, please contact:**

County Director of Meteorology: Noah Eledi.

Mobile: 0723247317

Email: [eledi@meteo.go.ke](mailto:eledi@meteo.go.ke), [cdmbungoma@meteo.go.ke](mailto:cdmbungoma@meteo.go.ke), [bungomacdms@gmail.com](mailto:bungomacdms@gmail.com)

**You can find more information about the climate and weather in Kenya on the  
KMD website <http://www.meteo.go.ke/>**



CDMS-BUNGOMA