



























REPUBLIC OF KENYA
MINISTRY OF ENVIRONMENT, CLIMATE
CHANGE AND FORESTRY
KENYA METEOROLOGICAL DEPARTMENT
Embu County Meteorological Services Office,
P. O. Box 171-60100,
Embu, Kenya,
E-mail: cdmembu@meteo.go.ke

WEATHER FORECAST FOR THE NEXT 7 DAYS PERIOD VALID 22ND TO 28TH JULY 2025
DATE ISSUED: 21ST JULY 2025






















GENERAL OUTLOOK OF THE WEEKLY WEATHER FORECAST:

- **Cloudy morning with chances of light rains over few places breaking into sunny intervals, Afternoon showers over few places. Nights are likely to be cloudy with chances of light rains over few places mostly on high altitude areas.**

MANYATTA & RUNYENJES SUBCOUNTIES

	Tuesday 22/7/2025	Wednesday 23/7/2025	Thursday 24/7/2025	Friday 25/7/2025	Saturday 26/7/2025	Sunday 27/7/2025	Monday 28/7/2025
Morning	 Moderate rains	 Light rains	 Light rains	 cloudy	 Sunny intervals	 Mainly sunny	 Sunny intervals
Afternoon	 Light showers	 Light showers	 Sunny intervals	 Sunny intervals	 Sunny intervals	 cloudy	 Sunny intervals
Night	 Moderate rains	 Moderate rains	 Light rains	 cloudy	 cloudy	 Partly cloudy	 cloudy
Rainfall distribution							
Maximum temperature	20°C	20°C	20°C	22°C	24°C	23°C	23°C
Minimum temperature	13°C	13°C	13°C	13°C	12°C	12°C	13°C
Hazards	No significant hazard	No significant hazard	No significant hazard	No significant hazard	No significant hazard	No significant hazard	No significant hazard

MBEERE NORTH & MBEERE SOUTH SUBCOUNTIES

	Tuesday 22/7/2025	Wednesday 23/7/2025	Thursday 24/7/2025	Friday 25/7/2025	Saturday 26/7/2025	Sunday 27/7/2025	Monday 28/7/2025
Morning	 Cloudy	 Cloudy	 Cloudy	 Cloudy	 Sunny intervals	 Mainly sunny	 Sunny intervals
Afternoon	 Cloudy	 Cloudy	 Cloudy	 Sunny intervals	 Sunny intervals	 Sunny intervals	 Sunny intervals
Night	 Cloudy	 Cloudy	 Partly Cloudy	 Cloudy	 Cloudy	 Partly Cloudy	 Cloudy
Rainfall distribution							
Maximum temperature	25°C	25°C	26°C	29°C	30°C	30°C	29°C
Minimum temperature	18°C	17°C	16°C	17°C	16°C	15°C	16°C
Hazards	No significant hazard	No significant hazard	No significant hazard	No significant hazard	No significant hazard	No significant hazard	No significant hazard

Key

Rainfall distribution symbols:

Rain is likely to fall in few places (less than 33%),  rain is likely to fall in many places,

(33-67%)  rain is likely to fall in most places (more than 67%) 

Rainfall categories	
Range	Category
<5 mm	Light
5 - 20mm	Moderate
20 - 50mm	Heavy
>50mm	Very heavy


Commentary of county weather forecaster:

County Meteorological Office:

Email: cdmembu@meteo.go.ke

N.B: This forecast should be used in conjunction with the daily (24-hour) forecast issued by this department. For more information about the climate and weather in Kenya visit KMD website at <http://www.meteo.go.ke/>

Peter N. Wambugu



County Director of Meteorological Services, Kirinyaga & Embu