



REPUBLIC OF KENYA
MINISTRY OF ENVIRONMENT AND FORESTRY
KENYA METEOROLOGICAL DEPARTMENT
SIAYA COUNTY
WEEKLY WEATHER FORECAST

SIAYA COUNTY CLIMATOLOGICAL MAP

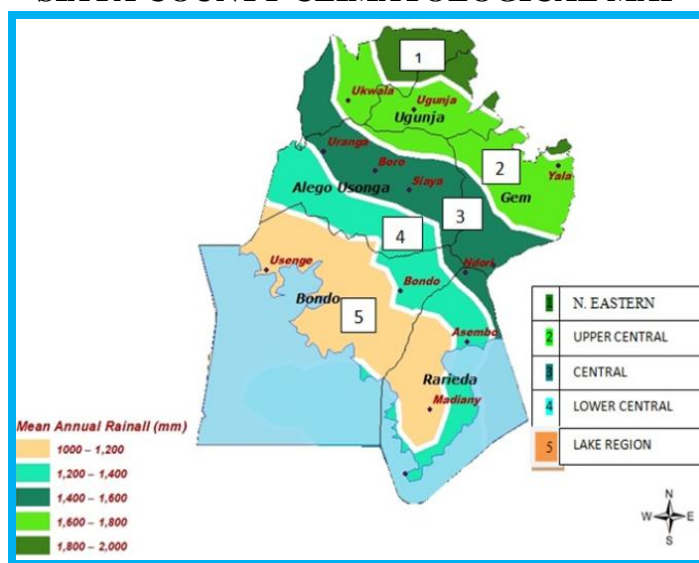


Figure 1; Siaya County Long Term Mean rainfall (Climatological) Map

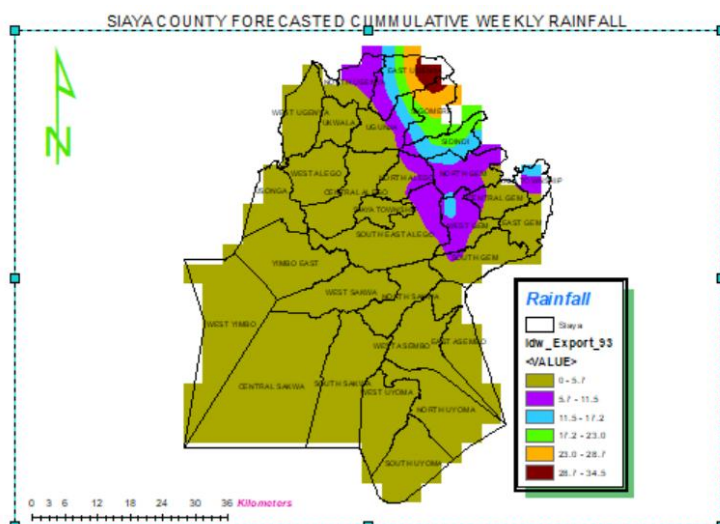


Figure 2: Forecasted cumulative weekly rainfall from 22nd to 28th July 2025



























Figure 2 above shows the map for cumulative weekly rainfall ranging from 0.0mm to 34.5mm. Most parts of the county are expected to experience between 0.0mm and 5.7mm. Some wards in the North and North Eastern part of the County eg N. Gem, Sidindi, C. Gem, E. Gem and East Ugenya are likely to experience cumulative rainfall of between 5.7mm and 34.5mm. North East Ugenya and the larger parts of Sigomere wards are likely to experience between 28.7mm and 34.5mm.




Period of forecast: Tuesday July 22nd to Monday 28th July 2025
Date of issue: Monday 21st June 2025

Summary

Region 1, 2, 3, 4 and 5; morning showers associated with lightning and thunderstorms over few places likely on Tuesday. Afternoon/night showers associated with lightning and thunderstorms over many places likely on Tuesday. Temperatures of between 27°C and 25°C during the day and between 19°C and 18°C during the night likely. Moderate/strong winds more so over Lake Victoria likely throughout the forecast period

Table 1: Climatic zones; 1, 2, 3, 4 & 5: Yala, Wagai, Konya, Ugenya, Ugunja, Ukwala, Sigomere, Siaya, Boro, Uranga, Kadenge, Ting wangi, Kogelo, Nyadorera Bondo, Ajigo, Nyamonye, Usenge, Gobei, Maranda, Kango, Akala, Ndori, Aram, Madiany, Nyilima, Mayiera, Oyude

	Tuesday 22/07/25	Wednesday (23/07/25)	Thursday (24/07/25)	Friday (25/07/25)	Saturday (26/07/25)	Sunday (27/07/25)	Monday 28/07/25)
Morning	 Moderate rain	 Sunny intervals	 Sunny intervals	 Sunny intervals	 Sunny intervals	 Sunny	 Sunny intervals
Afternoon	 Sunny intervals	 Sunny intervals	 Sunny intervals	 Sunny intervals	 Sunny intervals	 Sunny intervals	 Sunny intervals
Night	 Moderate rain	 Partly Cloudy	 Partly Cloudy	 Partly Cloudy	 Partly cloudy	 Partly cloudy	 Partly cloudy
Rainfall distribution							
Maximum temperature	25°C	26°C	27°C	26°C	26°C	26°C	26°C
Minimum temperature	18°C	18°C	19°C	19°C	19°C	19°C	19°C
Hazards	 AMBER	 AMBER	 AMBER	 AMBER			

Key to rainfall distribution symbols:  rain is likely to fall in few places (less than 33%),  rain is likely to fall in many places (33-67%),  rain is likely to fall in most places (more than 67%)

Hazard Symbols

Green – No hazard warnings in force.

Amber - Potentially dangerous weather is expected. **Be prepared.**

Red – Dangerous and potentially life threatening weather conditions are expected. **Take immediate and appropriate action to ensure your safety.**

Commentary of county weather forecaster:

- ✓ Morning *showers* associated with *lightning* and *thunderstorms* over many places likely on *Tuesday*
- ✓ Afternoon/night *showers* associated with *lightning* and *thunderstorms* over many places likely throughout the forecast period except on *Tuesday*

Advice to farmers from Ministry of Agriculture

- Planting of vegetables
- Planting of potatoes/cassava
- Planting of fodder
- Spraying of animals against pests
- Report anything unusual to the agriculture or veterinary/livestock experts

Health Advisories (*courtesy of One Health Program*)

- Safe drinking water; Ensure your water source is safe
- Mosquito protection; Ensure you sleep under mosquito net or use repellent
- Proper hygiene; Maintain good personal hygiene i.e use of toilet and proper washing of hands with clean water.
- Secure valuables and drugs; Safeguard important documents and drugs
- Stay informed; Stay updated on weather forecast and follow official advisories for real time information

For further information, please contact:

County Director of Meteorology: Domnick Arodi

Mobile : :0713817279

Email: arodioginga@yahoo.com or cdmsiaya@meteo.go.ke

You can find more information about the climate and weather in Kenya on the KMD website <http://www.meteo.go.ke/>