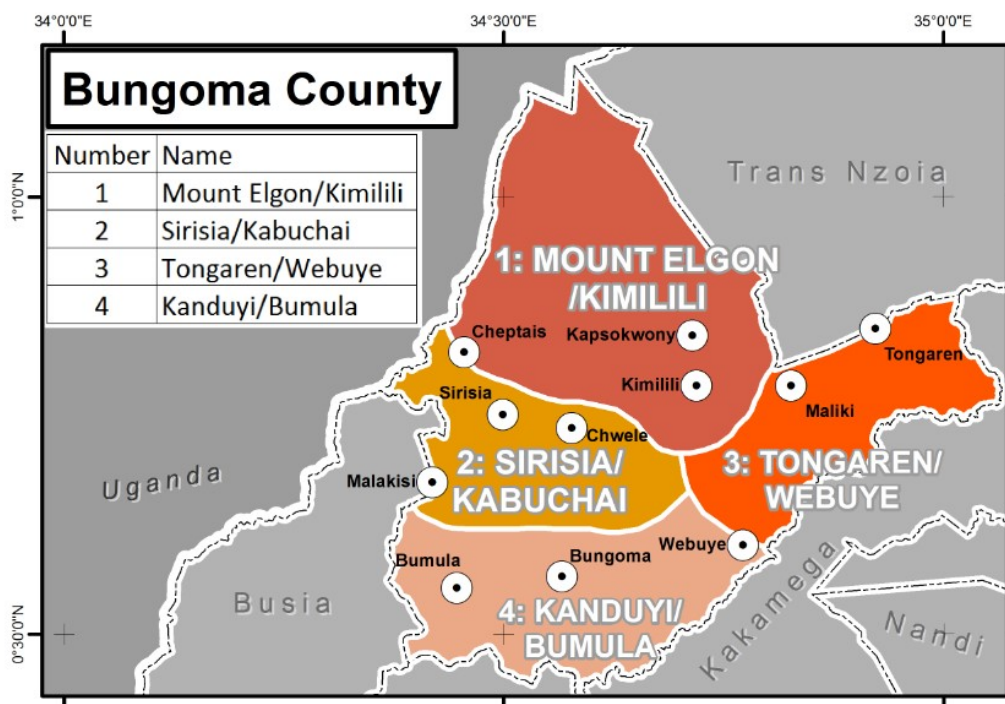




**REPUBLIC OF KENYA**  
**MINISTRY OF ENVIRONMENT, CLIMATE CHANGE AND**  
**FORESTRY**  
**KENYA METEOROLOGICAL DEPARTMENT**




































**BUNGOMA COUNTY**  
**WEEKLY WEATHER FORECAST**






































**Period of forecast: Tuesday 5<sup>th</sup> August 2025 to Monday 11<sup>th</sup> August 2025**




**Date of issue: Monday 4<sup>th</sup> August 2025**

**Table 1: Kanduyi, Bumula, Webuye, Kabuchai, Kimilili, , Sirisia,**

	<b>Tuesday</b> <b>05/08/2025</b>	<b>Wednesday</b> <b>06/08/2025</b>	<b>Thursday</b> <b>07/08/2025</b>	<b>Friday</b> <b>08/08/2025</b>	<b>Saturday</b> <b>09/08/2025</b>	<b>Sunday</b> <b>10/08/2025</b>	<b>Monday</b> <b>11 /08/2025</b>
<b>Morning</b>	 Sunny intervals	 Sunny intervals	 Sunny intervals	 Sunny intervals	 Sunny intervals	 Sunny intervals	 Sunny intervals
<b>Afternoon</b>	 Light Rain (0-5mm)	 Light Rain (0-5mm)	 Light Rain (0-5mm)	 Light Rain (0-5mm)	 Moderate rain (5-20mm)	 Moderate rain (5-20mm)	 Moderate rain (5-20mm)
<b>Night</b>	 partly cloudy	 partly cloudy	 partly cloudy	 partly cloudy	 Light Rain (0-5mm)	 partly cloudy	 partly cloudy
<b>Rainfall distribution</b>							
<b>Maximum temperature</b>	27C	28C	28 C	27C	26C	27C	26C
<b>Minimum temperature</b>	15C	16C	16C	16C	15C	16C	15C
<b>Hazards</b>	 Thunderstor m/Lightning	 Thunderstor m/Lightning	 Thunderstor m/Lightning	 Thunderstor m/Lightning	 Thunderstor m/Lightning	 Thunderstor m/Lightning	 Thunderstor m/Lightning

**Table 2: Mt. Elgon, Tongaren**

	Tuesday 05/08/2025	Wednesday 06/08/2025	Thursday 07/08/2025	Friday 08/08/2025	Saturday 09/08/2025	Sunday 10/08/2025	Monday 11/08/2025
<b>Morning</b>	 Sunny intervals	 Sunny intervals	 Sunny intervals	 Sunny intervals	 Sunny intervals	 Sunny intervals	 Sunny intervals
<b>Afternoon</b>	 Light Rain (0-5mm)	 Light Rain (0-5mm)	 Light Rain (0-5mm)	 Moderate rain (5-20mm)	 Moderate rain (5-20mm)	 Moderate rain (5-20mm)	 Moderate rain (5-20mm)
<b>Night</b>	 partly cloudy	 partly cloudy	 partly cloudy	 partly cloudy	 Light Rain (0-5mm)	 partly cloudy	 partly cloudy
<b>Rainfall distribution</b>							
<b>Maximum temperature</b>	26C	26C	25 C	25C	25C	25C	25C
<b>Minimum temperature</b>	15C	15C	15C	15C	15C	15C	14C
<b>Hazards</b>	 Thunderstor m/Lightning	 Thunderstor m/Lightning	 Thunderstor m/Lightning	 Thunderstor m/Lightning	 Thunderstor m/Lightning	 Thunderstor m/Lightning	 Thunderstor m/Lightning

Key to rainfall distribution symbols:  rain is likely to fall in few places (less than 33%),  rain is likely to fall in many places (33-67%),  rain is likely to fall in most places (more than 67%)

### Summary

This week's forecast indicates that several places are likely to receive light to moderate rainfall.

- In the morning, several places are likely to experience sunny intervals. However few places may experience cloudy conditions.
- In the afternoon few places are likely to experience light rainfall during the first half of the forecast period. In the second half of the forecast period, several places are likely to receive moderate rain.
- At night most places are likely to be partly cloudy. However few places may receive light rain.
- Maximum temperatures are expected to range between 25 and 28 degrees Celsius.

- Minimum temperatures are expected to range between 14 and 16 degrees Celsius.

**Commentary of county weather forecaster:**

- Harvest rain water whenever it rains.
- Do not walk in the open or seek shelter under trees when it is raining in order to avoid being struck by lightning.
- Take advantage of the rainfall and plant food crops and trees.
- Users are advised that this is a forecast and at times there may be discrepancies between forecast estimates and actual amounts of rainfall received.

**Advice to farmers from Ministry of Agriculture:**

- Consult your agricultural extension officer for advice in line with this forecast.

**For further information, please contact:**

County Director of Meteorology: Noah Eledi.

Mobile: 0723247317

Email: [eledi@meteo.go.ke](mailto:eledi@meteo.go.ke), [cdbungoma@meteo.go.ke](mailto:cdbungoma@meteo.go.ke), [bungomacdms@gmail.com](mailto:bungomacdms@gmail.com)

**You can find more information about the climate and weather in Kenya on the  
KMD website <http://www.meteo.go.ke/>**



CDMS-BUNGOMA