



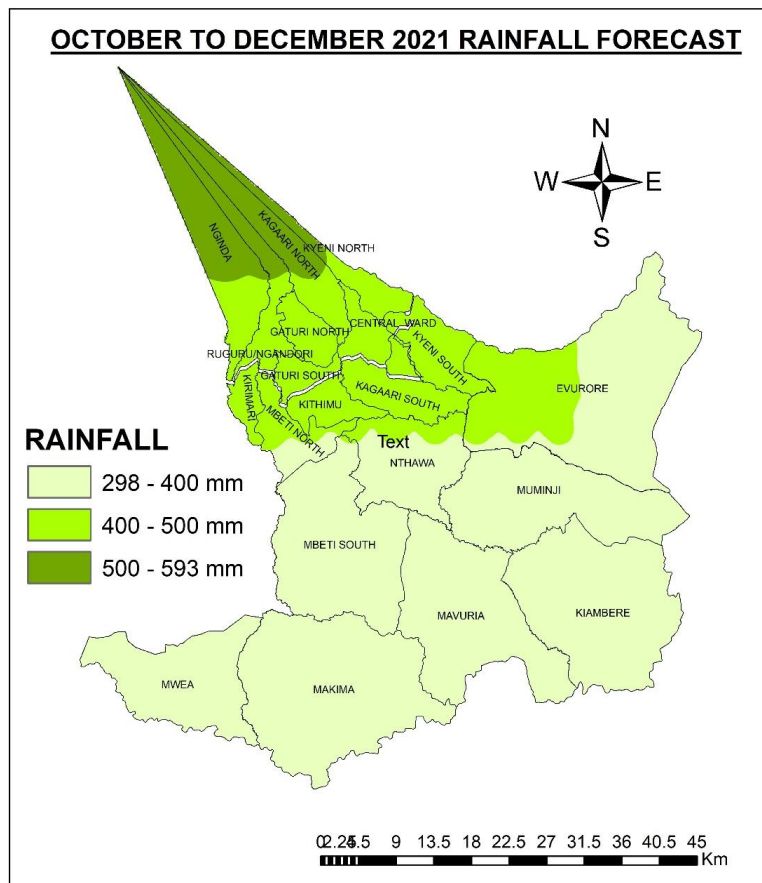
REPUBLIC OF KENYA
MINISTRY OF ENVIRONMENT AND FORESTRY
KENYA METEOROLOGICAL DEPARTMENT

EMBU COUNTY
WEEKLY WEATHER FORECAST

Period of forecast: Tuesday, 12th to Monday, 18th October 2021

Date of issue: Monday 11th October 2021



























Weather Forecast for October-November-December 2021






Summary

During the forecast period (12th to 18th October 2021), Embu County is expected to experience increased cloudiness with light rains in the morning and occasional light afternoon/night showers over few places.

Manyatta and Runyenjes Sub-Counties


























	Tuesday	Wednesday	Thursday	Friday	Saturday	Sunday	Monday
Morning	 Sunny Intervals	 Sunny Intervals	 Light Rains	 Light Rains	 Light Rains	 Light Rains	 Sunny Intervals
Afternoon	 cloudy	 cloudy	 Sunny Intervals	 Sunny Intervals	 Sunny Intervals	 Light Showers	 Sunny Intervals
Night	 Partly Cloudy	 Light Showers	 cloudy	 cloudy	 Partly Cloudy	 Partly Cloudy	 Partly Cloudy
Rainfall distribution							
Maximum temperature	28°C	25°C	26°C	25°C	26°C	25°C	27°C
Minimum temperature	14°C	15°C	16°C	16°C	16°C	16°C	15°C
Hazards							




Key

Rainfall distribution symbols:  rain is likely to fall in few places (less than 33%),  rain is likely to fall in many places (33-67%),  rain is likely to fall in most places (more than 67%)

Rainfall categories	
Range	Category
<5 mm	Light
5 - 20mm	Moderate
20 - 50mm	Heavy
>50mm	Very heavy

Mbeere North and Mbeere South Sub-Counties

	Tuesday	Wednesday	Thursday	Friday	Saturday	Sunday	Monday
Morning	 Sunny Intervals	 Sunny Intervals	 Sunny Intervals	 Light Rains	 Sunny Intervals	 Light Rains	 Sunny Intervals
Afternoon	 cloudy	 Sunny Intervals	 cloudy	 Sunny Intervals	 Sunny Intervals	 Light Showers	 Sunny Intervals
Night	 Partly Cloudy	 Light Showers	 cloudy	 cloudy	 Light Showers	 Partly Cloudy	 Partly Cloudy
Rainfall distribution							
Maximum temperature	32°C	28°C	30°C	29°C	30°C	29°C	30°C
	14°C	17°C	18°C	18°C	18°C	19°C	18°C
Hazards							

Key Rainfall distribution symbols:  rain is likely to fall in few places (less than 33%),  rain is likely to fall in many places (33-67%),  rain is likely to fall in most places (more than 67%)

KEY OF SCIENTIFIC WORDS USED

<i>Rainfall categories</i>	
<i>Range</i>	<i>Category</i>
<5 mm	Light
5 - 20mm	Moderate
20 - 50mm	Heavy
>50mm	Very heavy

Commentary of county weather forecaster:

No significant weather related impact.

County Meteorological Office:

Mobile: **+254 0705 252469**

Email: cdmembu@meteo.go.ke

You can find more information about the climate and weather in Kenya on the KMD website <http://www.meteo.go.ke/>

James G. Gathura

COUNTY DIRECTOR OF METEOROLOGICAL SERVICES, EMBU