



REPUBLIC OF KENYA
MINISTRY OF ENVIRONMENT AND FORESTRY
KENYA METEOROLOGICAL DEPARTMENT

EMBU COUNTY
WEEKLY WEATHER FORECAST

Period of forecast: Tuesday, 7th to Monday, 13th March 2023. Date of issue: Monday 6th March 2023

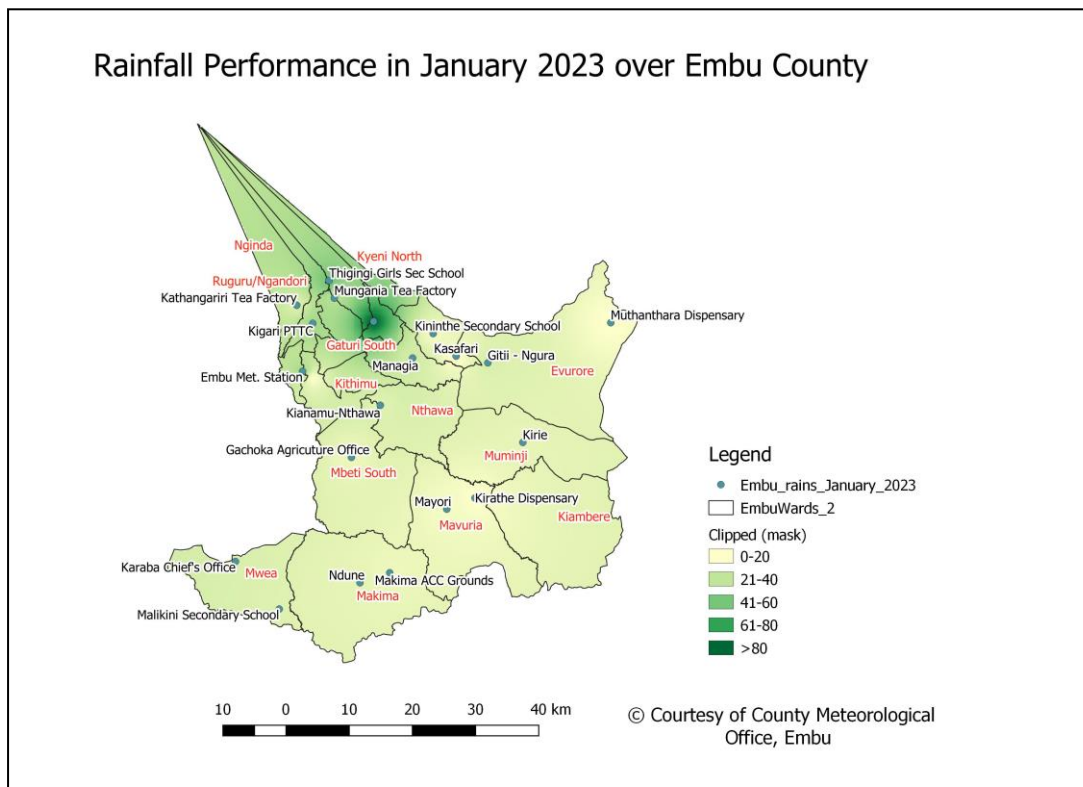



























Fig. 1: Rainfall Performance in January 2023 over Embu County




Summary for the Weekly Forecast

During the current forecast period (7th to 13th March 2023), some wet weather activities will be experienced from Friday to Monday over few areas. The rest of the county will experience generally sunny conditions with only very few areas reporting some drizzles. Temperatures will remain relatively high with some areas in Mbeere North and Mbeere South sub-counties reporting 32°C as the maximum temperature.

Manyatta and Runyenjes Sub-Counties (Embu town, Runyenjes Town etc)
























	Tuesday	Wednesday	Thursday	Friday	Saturday	Sunday	Monday
Morning	 Sunny Intervals	 Mainly Sunny	 Light Rains	 Mainly Sunny	 Light Rains	 Light Rains	 Light Rains
Afternoon	 Sunny Intervals	 Sunny Intervals	 Light Showers	 Sunny Intervals	 Light Showers	 Cloudy	 Light Showers
Night	 Clear Sky	 Clear Sky	 Clear Sky	 Clear Sky	 Clear Sky	 Light Showers	 Cloudy
Rainfall distribution							
Maximum temperature	28°C	29°C	30°C	30°C	29°C	28°C	26°C
Minimum temperature	17°C	16°C	16°C	17°C	16°C	17°C	17°C
Hazards							




Key

Rainfall distribution symbols:  rain is likely to fall in few places (less than 33%),  rain is likely to fall in many places (33-67%),  rain is likely to fall in most places (more than 67%)

Rainfall categories	
Range	Category
<5 mm	Light
5 - 20mm	Moderate
20 - 50mm	Heavy
>50mm	Very heavy

Mbeere North and Mbeere South Sub-Counties (Siakago, Kiritiri etc)

	Tuesday	Wednesday	Thursday	Friday	Saturday	Sunday	Monday
Morning	 Sunny Intervals	 Mainly Sunny	 Mainly Sunny	 Mainly Sunny	 Cloudy	 Light Rains	 Light Rains
Afternoon	 Mainly Sunny	 Sunny Intervals	 Mainly Sunny	 Mainly Sunny	 Sunny Intervals	 Cloudy	 Cloudy
Night	 Clear Sky	 Clear Sky	 Clear Sky	 Clear Sky	 Clear Sky	 Cloudy	 Light Showers
Rainfall distribution							
Maximum temperature	31°C	31°C	32°C	32°C	32°C	30°C	28°C
	19°C	19°C	19°C	19°C	19°C	18°C	18°C
Hazards							

Key Rainfall distribution symbols:  rain is likely to fall in few places (less than 33%),  rain is likely to fall in many places (33-67%),  rain is likely to fall in most places (more than 67%)

KEY OF SCIENTIFIC WORDS USED

<i>Rainfall categories</i>	
<i>Range</i>	<i>Category</i>
<5 mm	Light
5 - 20mm	Moderate
20 - 50mm	Heavy
>50mm	Very heavy

Commentary of county weather forecaster:

No significant weather related impact.

County Meteorological Office:

Mobile: **+254 0705 252469**

Email: cdmembu@gmail.com

You can find more information about the climate and weather in Kenya on the
KMD website <http://www.meteo.go.ke/>

COUNTY DIRECTOR OF METEOROLOGICAL SERVICES, EMBU