



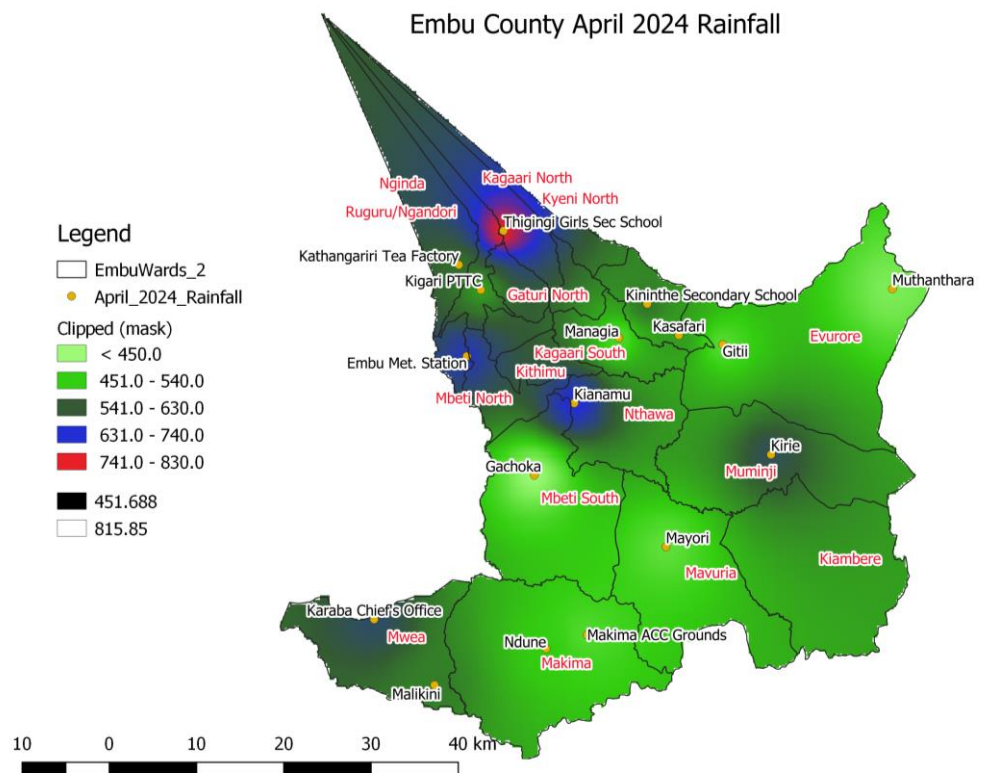
REPUBLIC OF KENYA

MINISTRY OF ENVIRONMENT, CLIMATE CHANGE & FORESTRY
KENYA METEOROLOGICAL DEPARTMENT

EMBU COUNTY

WEEKLY WEATHER FORECAST


























Period of forecast: Tuesday, 28th May to Monday, 3rd June 2024. Date of issue: Monday 27th May 2024.






Summary for the Weekly Forecast

Mornings are likely to be cloudy breaking into sunny intervals. Occasional afternoon showers are expected over few places. Nights are likely to be partly cloudy. Maximum temperatures are expected to be maintained while Minimum temperatures are expected to decrease slightly during the forecast period.

Manyatta and Runyenjes Sub-Counties
























	Tuesday	Wednesday	Thursday	Friday	Saturday	Sunday	Monday
Morning	 Sunny Intervals	 Sunny Intervals	 Cloudy	 Sunny Intervals	 Sunny Intervals	 Cloudy	 Cloudy
Afternoon	 Light Showers	 Sunny Intervals	 Sunny Intervals	 Sunny Intervals	 Light Showers	 Light Showers	 Light Showers
Night	 Partly Cloudy	 Partly Cloudy	 Partly Cloudy	 Partly Cloudy	 Partly Cloudy	 Partly Cloudy	 Partly Cloudy
Rainfall distribution							
Maximum temperature	25°C	25°C	25°C	26°C	26°C	27°C	27°C
Minimum temperature	14°C	14°C	13°C	14°C	15°C	14°C	14°C
Hazards							




Key

Rainfall distribution symbols:  rain is likely to fall in few places (less than 33%),  rain is likely to fall in many places (33-67%),  rain is likely to fall in most places (more than 67%)

Rainfall categories	
Range	Category
<5 mm	Light
5 - 20mm	Moderate
20 - 50mm	Heavy
>50mm	Very heavy

Mbeere North and Mbeere South Sub-Counties

	Tuesday	Wednesday	Thursday	Friday	Saturday	Sunday	Monday
Morning	 Sunny Intervals	 Cloudy	 Sunny Intervals	 Sunny Intervals	 Sunny Intervals	 Sunny Intervals	 Sunny Intervals
Afternoon	 Sunny Intervals	 Sunny Intervals	 Sunny Intervals	 Sunny Intervals	 Sunny Intervals	 Light Showers	 Light Showers
Night	 Partly Cloudy	 Partly Cloudy	 Partly Cloudy	 Partly Cloudy	 Partly Cloudy	 Partly Cloudy	 Partly Cloudy
Rainfall distribution							
Maximum temperature	28°C	28°C	29°C	29°C	29°C	30°C	30°C
Minimum temperature	17°C	16°C	15°C	16°C	17°C	18°C	18°C
Hazards							

Key Rainfall distribution symbols:  rain is likely to fall in few places (less than 33%),  rain is likely to fall in many places (33-67%),  rain is likely to fall in most places (more than 67%)

KEY OF SCIENTIFIC WORDS USED

<i>Rainfall categories</i>	
<i>Range</i>	<i>Category</i>
<5 mm	Light
5 - 20mm	Moderate
20 - 50mm	Heavy
>50mm	Very heavy

Commentary of county weather forecaster:

No significant weather related impact.

County Meteorological Office:

Mobile: **+254 0705 252469**

Email: cdmembu@meteo.go.ke

You can find more information about the climate and weather in Kenya on the
KMD website <http://www.meteo.go.ke/>

COUNTY DIRECTOR OF METEOROLOGICAL SERVICES, EMBU