



# REPUBLIC OF KENYA

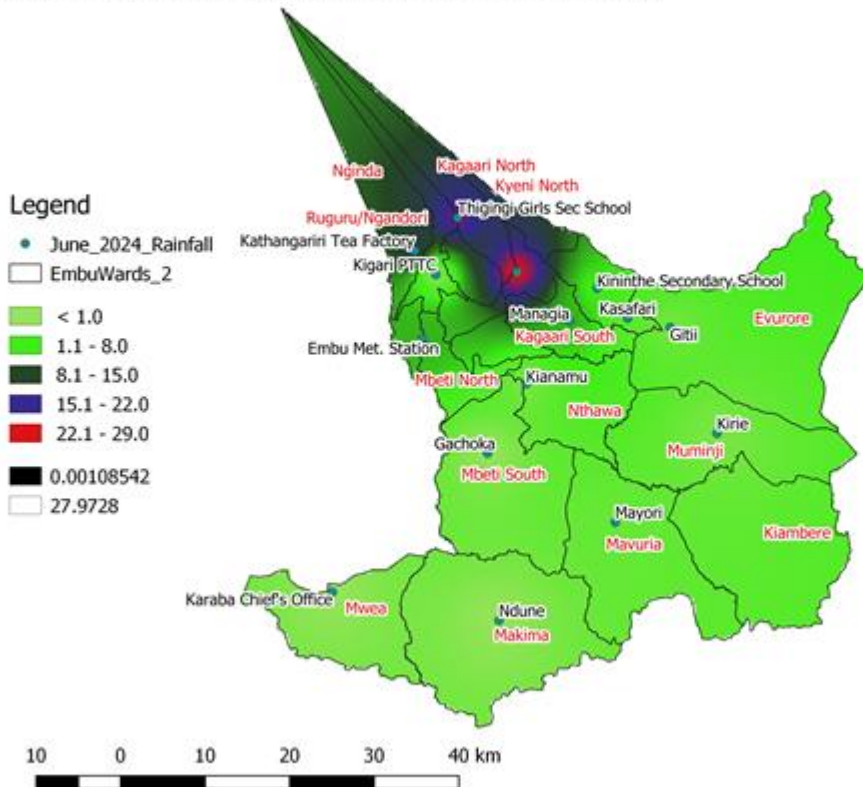
MINISTRY OF ENVIRONMENT, CLIMATE CHANGE & FORESTRY  
KENYA METEOROLOGICAL DEPARTMENT

EMBU COUNTY

## WEEKLY WEATHER FORECAST

Period of forecast: Tuesday, 23<sup>rd</sup> July to Monday, 29<sup>th</sup> July 2024. Date of issue: Monday 22<sup>nd</sup> July 2024.

























Rainfall Performance in June 2024 Over Embu County






### Summary for the Weekly Forecast

Intermittent cloudiness, with light rains over a few places is expected in the mornings, giving way to sunny intervals. Afternoon and night showers are expected over few (mostly high ground) areas.

## Manyatta and Runyenjes Sub-Counties






















	Tuesday	Wednesday	Thursday	Friday	Saturday	Sunday	Monday
<b>Morning</b>	 Cloudy	 Cloudy	 Light Rains	 Light Rains	 Light Rains	 Cloudy	 Cloudy
<b>Afternoon</b>	 Cloudy	 Cloudy	 Cloudy	 Sunny Intervals	 Light Showers	 Sunny Intervals	 Sunny Intervals
<b>Night</b>	 Cloudy	 Cloudy	 Partly Cloudy	 Partly Cloudy	 Light Showers	 Partly Cloudy	 Partly Cloudy
<b>Rainfall distribution</b>							
<b>Maximum temperature</b>	24°C	24°C	23°C	24°C	25°C	24°C	25°C
<b>Minimum temperature</b>	12°C	13°C	14°C	13°C	12°C	12°C	12°C
<b>Hazards</b>							




### Key

Rainfall distribution symbols:  rain is likely to fall in few places (less than 33%),  rain is likely to fall in many places (33-67%),  rain is likely to fall in most places (more than 67%)

<b>Rainfall categories</b>	
<b>Range</b>	<b>Category</b>
<5 mm	Light
5 - 20mm	Moderate
20 - 50mm	Heavy
>50mm	Very heavy

## Mbeere North and Mbeere South Sub-Counties

	Tuesday	Wednesday	Thursday	Friday	Saturday	Sunday	Monday
<b>Morning</b>	 Sunny Intervals	 Cloudy	 Cloudy	 Cloudy	 Sunny Intervals	 Cloudy	 Sunny Intervals
<b>Afternoon</b>	 Sunny Intervals	 Sunny Intervals	 Cloudy	 Cloudy	 Sunny Intervals	 Sunny Intervals	 Sunny Intervals
<b>Night</b>	 Partly Cloudy	 Cloudy	 Partly Cloudy	 Partly Cloudy	 Partly Cloudy	 Partly Cloudy	 Partly Cloudy
<b>Rainfall distribution</b>							
<b>Maximum temperature</b>	27°C	28°C	28°C	28°C	28°C	28°C	28°C
<b>Minimum temperature</b>	15°C	15°C	17°C	16°C	15°C	16°C	15°C
<b>Hazards</b>							

**Key Rainfall distribution symbols:**  rain is likely to fall in few places (less than 33%),  rain is likely to fall in many places (33-67%),  rain is likely to fall in most places (more than 67%)

### KEY OF SCIENTIFIC WORDS USED

<i>Rainfall categories</i>	
<i>Range</i>	<i>Category</i>
<5 mm	Light
5 - 20mm	Moderate
20 - 50mm	Heavy
>50mm	Very heavy

### Commentary of county weather forecaster:

No significant weather related impact.

County Meteorological Office:

Mobile: **+254 0705 252469**

Email: [cdmembu@meteo.go.ke](mailto:cdmembu@meteo.go.ke)

You can find more information about the climate and weather in Kenya on the KMD website <http://www.meteo.go.ke/>

**COUNTY DIRECTOR OF METEOROLOGICAL SERVICES, EMBU**