



REPUBLIC OF KENYA

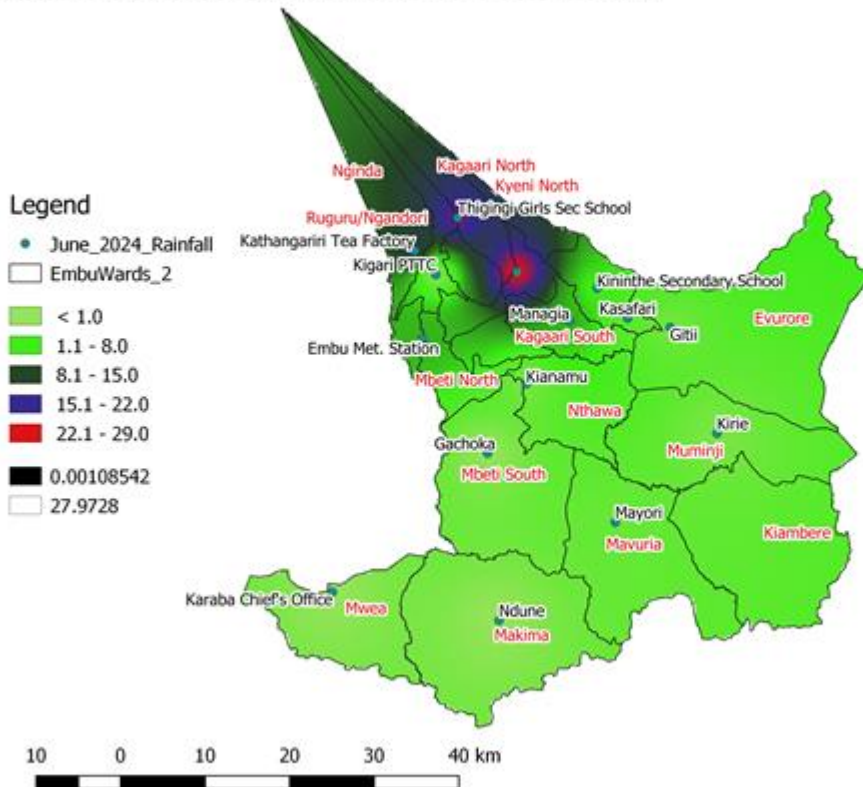
MINISTRY OF ENVIRONMENT, CLIMATE CHANGE & FORESTRY
KENYA METEOROLOGICAL DEPARTMENT

EMBU COUNTY

WEEKLY WEATHER FORECAST

Period of forecast: Tuesday, 30th July to Monday, 5th August 2024. Date of issue: Monday 29th July 2024.




























Rainfall Performance in June 2024 Over Embu County






Summary for the Weekly Forecast

Intermittent cloudiness, with light rains over a few places is expected in the mornings, giving way to sunny intervals. Afternoon showers are expected over few places. Occasional night showers are likely to occur over few places.

Manyatta and Runyenjes Sub-Counties

























	Tuesday	Wednesday	Thursday	Friday	Saturday	Sunday	Monday
Morning	 Cloudy	 Cloudy	 Cloudy	 Light Rains	 Sunny Intervals	 Cloudy	 Cloudy
Afternoon	 Light Showers	 Light Showers	 Sunny Intervals	 Cloudy	 Cloudy	 Light Showers	 Cloudy
Night	 Light Showers	 Partly Cloudy	 Light Showers	 Cloudy	 Cloudy	 Partly Cloudy	 Light Showers
Rainfall distribution							
Maximum temperature	22°C	21°C	23°C	21°C	23°C	22°C	23°C
Minimum temperature	14°C	13°C	12°C	13°C	12°C	12°C	13°C
Hazards							




Key

Rainfall distribution symbols:  rain is likely to fall in few places (less than 33%),  rain is likely to fall in many places (33-67%),  rain is likely to fall in most places (more than 67%)

Rainfall categories	
Range	Category
<5 mm	Light
5 - 20mm	Moderate
20 - 50mm	Heavy
>50mm	Very heavy

Mbeere North and Mbeere South Sub-Counties

	Tuesday	Wednesday	Thursday	Friday	Saturday	Sunday	Monday
Morning	 Cloudy	 Cloudy	 Sunny Intervals	 Cloudy	 Sunny Intervals	 Sunny Intervals	 Cloudy
Afternoon	 Light Showers	 Cloudy	 Cloudy	 Sunny Intervals	 Cloudy	 Light Showers	 Sunny Intervals
Night	 Cloudy	 Partly Cloudy	 Light Showers	 Partly Cloudy	 Partly Cloudy	 Partly Cloudy	 Partly Cloudy
Rainfall distribution							
Maximum temperature	26°C	25°C	27°C	25°C	27°C	26°C	27°C
Minimum temperature	16°C	17°C	15°C	16°C	15°C	15°C	16°C
Hazards							

Key Rainfall distribution symbols:  rain is likely to fall in few places (less than 33%),  rain is likely to fall in many places (33-67%),  rain is likely to fall in most places (more than 67%)

KEY OF SCIENTIFIC WORDS USED

<i>Rainfall categories</i>	
<i>Range</i>	<i>Category</i>
<5 mm	Light
5 - 20mm	Moderate
20 - 50mm	Heavy
>50mm	Very heavy

Commentary of county weather forecaster:

No significant weather related impact.

County Meteorological Office:

Mobile: **+254 0705 252469**

Email: cdmembu@meteo.go.ke

You can find more information about the climate and weather in Kenya on the KMD website <http://www.meteo.go.ke/>

COUNTY DIRECTOR OF METEOROLOGICAL SERVICES, EMBU