



**REPUBLIC OF KENYA**  
**MINISTRY OF ENVIRONMENT, CLIMATE CHANGE AND FORESTRY.**

*KENYA METEOROLOGICAL DEPARTMENT*  
MACHAKOS COUNTY METEOROLOGICAL OFFICE,  
P. O. Box 740-90100 Machakos, Kenya. Telephone: + 254-721384681,  
E-mail: [cdmmachakos@meteo.go.ke](mailto:cdmmachakos@meteo.go.ke), [dominicrobert7@gmail.com](mailto:dominicrobert7@gmail.com).

*When replying please quote*

Ref: KMD/ MKS/FCST/ 5/2//11/4/

Issue Date 25<sup>th</sup> November 2024

**Weather review for last few days 19<sup>th</sup> to 25<sup>th</sup> November 2024.**

Most of the county received rain within the forecast period with Muthesya 85.1mm/3days, Masii 32.8mm/4days.








**Forecast for the next seven days 26<sup>th</sup> November to 2<sup>nd</sup> December 2024.**

The county will receive rains for some days within the week but the amounts will start reducing-from Friday 30<sup>th</sup> November.

<b>MATUU –YATTA SUB COUNTY</b>				
Date	Day	Temp (°C)	Symbols	Condition
26 <sup>th</sup> November 2024	Tuesday	29/19		rains
27 <sup>th</sup> November, 2024	Wednesday	28/18		Showers and thunderstorms
28 <sup>th</sup> November, 2024	Thursday	27/18		Showers and thunderstorms
29 <sup>th</sup> November 2024	Friday	29/15		Showers and thunderstorms
30 <sup>th</sup> November 2024	Saturday	28/16		Sunny intervals
1 <sup>st</sup> December 2024	Sunday	27/15		Sunny intervals
2 <sup>nd</sup> December 2024	Monday	28/19		Sunny intervals









Sunrise.....6:40 am

Sunset.....6:48pm

<b>MASII –MWALA SUB-COUNTY</b>				
Date	Day	Temp ( <sup>0</sup> C)	Symbols	Condition
26 <sup>th</sup> November, 2024	Tuesday	29/19		rains
27 <sup>th</sup> November, 2024	Wednesday	31/17		rains
28 <sup>th</sup> November, 2024	Thursday	29/16		Showers and thunderstorms
29 <sup>th</sup> November, 2024	Friday	26/14		rains
30 <sup>th</sup> November, 2024	Saturday	28/13		rains
1 <sup>st</sup> December 2024	Sunday	26/16		Sunny intervals
2 <sup>nd</sup> December 2024	Monday	27/17		Sunny intervals








Sunrise..... 6.40 a m

Sunset..... 6.48pm

<b>MACHAKOS –MACHAKOS SUB COUNTY</b>				
Date	Day	Temp ( <sup>0</sup> C)	Symbols	Condition
26 <sup>th</sup> November, 2024	Tuesday	26/14	 	rains
27 <sup>th</sup> November, 2024	Wednesday	24/15		Light rains
28 <sup>th</sup> November, 20 24	Thursday	23/16		Showers and thunderstorms
29 <sup>th</sup> November, 2024	Friday	24/15		Showers and thunderstorms
30 <sup>th</sup> November, 2024	Saturday	26/16		Showers and thunderstorms
1 <sup>st</sup> December, 2024	Sunday	23/16		Sunny intervals
2 <sup>nd</sup> December 2024	Monday	22/15		Sunny intervals








Sunrise..... 6.40 a m

Sunset .....6.48pm

<b>KANGUNDO –KANGUNDO SUB COUNTY</b>				
Date	Day	Temp ( <sup>0</sup> C)	condition	symbol
26 <sup>th</sup> November 2024	Tuesday	26/13		Rains
27 <sup>th</sup> November, 2024	Wednesday	26/14		Rains
28 <sup>th</sup> November, 2024	Thursday	26/15		Rains
29 <sup>th</sup> November, 2024	Friday	27/15		Rains
30 <sup>th</sup> November,2024	Saturday	26/15		Sunny intervals
1 <sup>st</sup> December 2024	Sunday	25/14		Sunny intervals
2 <sup>nd</sup> December 2024	Monday	25/16		Sunny intervals

Sunrise .....6.40 a m








Sunset .....6.48pm

<b>TALA-MATUNGULU SUB-COUNTY</b>				
DATE	DAY	TEMP.	SYMBOL	WEATHER CONDITIONS
26 <sup>th</sup> November, 2024	Tuesday	26/14		Rains
27 <sup>th</sup> November, 2024	Wednesday	24/14		rains
28 <sup>th</sup> November, 2024	Thursday	27/15		Rains
29 <sup>th</sup> November, 2024	Friday	26/15		Rains
30 <sup>th</sup> November, 2024	Saturday	27/14		Sunny intervals
1 <sup>st</sup> December 2024	Sunday	26/14		Sunny intervals
2 <sup>nd</sup> December2024	Monday	25/17		Sunny intervals

Sunrise .... 6.40am

Sunset .....6.48pm

## ATHI RIVER TOWN--MAVOKO SUB-COUNTY

DATE	DAY	TEMP.	SYMBOL	WEATHER CONDITIONS
26 <sup>th</sup> November, 2024	Tuesday	27/15		Rains
27 <sup>th</sup> November, 2024	Wednesday	25/16		Rains
28 <sup>th</sup> November, 2024	Thursday	25/16		Rains
29 <sup>th</sup> November, 2024	Friday	26/16		Rains
30 <sup>th</sup> November, 2024	Saturday	26/15		Sunny intervals
1 <sup>st</sup> December, 2024	Sunday	27/17		Sunny intervals
2 <sup>nd</sup> December, 2024	Monday	28/17		Sunny intervals

Sunrise.....6.40am

Sunset ..... 6.48pm



-Partly cloudy



-Showers



-Rains




-Clear sky

### KEY OF SCIENTIFIC WORDS USED

- **Most Places:** *Between 66% and 100%.*
- **Several Places:** *Between 33% and 66%*
- **Few Places:** *Between 0 and 33%*

Robert Kyalo Dominic



County Director Meteorological Services  
**Machakos County**