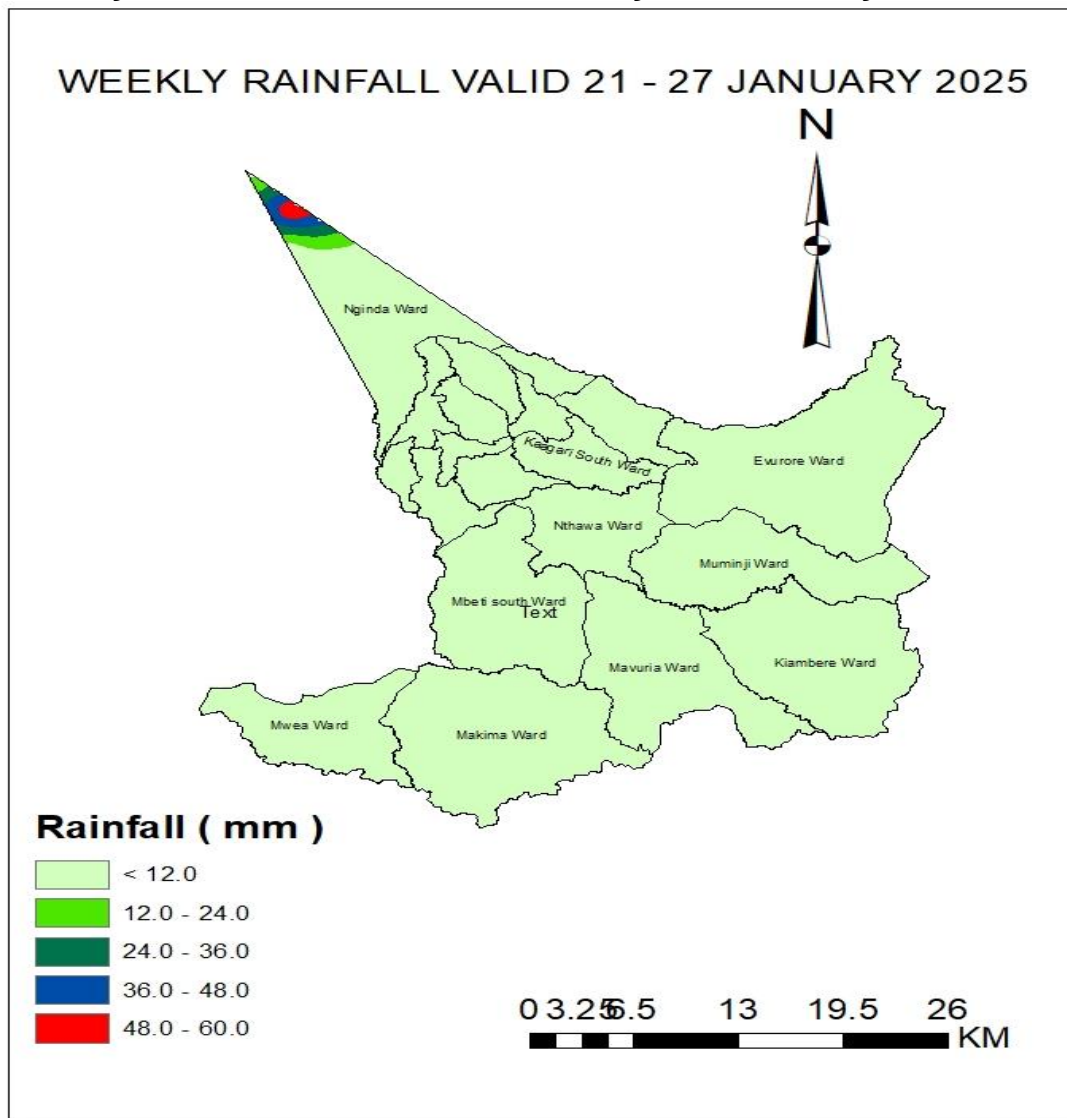



























**REPUBLIC OF KENYA**  
**MINISTRY OF ENVIRONMENT, CLIMATE CHANGE & FORESTRY**  
**KENYA METEOROLOGICAL DEPARTMENT**  
**EMBU COUNTY**  
**WEEKLY WEATHER FORECAST**  
**Period of forecast: Tuesday, 21<sup>st</sup> January 2025 to Monday, 27<sup>th</sup> January 2025. Date of issue: Monday 20<sup>th</sup> January 2025.**






**Summary for the Weekly Forecast**

Mainly sunny and dry weather conditions are expected to prevail during the day across most parts of the county. However, a few areas are likely to experience afternoon showers. Nights are expected to be partly cloudy.

## Manyatta and Runyenjes Sub-Counties






















	Tuesday	Wednesday	Thursday	Friday	Saturday	Sunday	Monday
<b>Morning</b>	 Sunny Intervals	 Sunny Intervals	 Sunny Intervals	 Sunny Intervals	 Sunny Intervals	 Sunny Intervals	 Sunny Intervals
<b>Afternoon</b>	 Sunny Intervals	 Sunny Intervals	 Light Showers	 Sunny Intervals	 Sunny Intervals	 Light Showers	 Sunny Intervals
<b>Night</b>	 Partly Cloudy	 Partly Cloudy	 Partly Cloudy	 Partly Cloudy	 Partly Cloudy	 Partly Cloudy	 Partly Cloudy
<b>Rainfall distribution</b>							
<b>Maximum temperature</b>	25°C	25°C	25°C	25°C	26°C	26°C	25°C
<b>Minimum temperature</b>	14°C	15°C	14°C	14°C	14°C	15°C	16°C
<b>Hazards</b>							




### Key

Rainfall distribution symbols:  rain is likely to fall in few places (less than 33%),  rain is likely to fall in many places (33-67%),  rain is likely to fall in most places (more than 67%)

<b>Rainfall categories</b>	
<b>Range</b>	<b>Category</b>
<5 mm	Light
5 - 20mm	Moderate
20 - 50mm	Heavy
>50mm	Very heavy

## Mbeere North and Mbeere South Sub-Counties

	Tuesday	Wednesday	Thursday	Friday	Saturday	Sunday	Monday
<b>Morning</b>	 Sunny Intervals	 Sunny Intervals	 Sunny Intervals	 Sunny Intervals	 Sunny Intervals	 Sunny Intervals	 Sunny Intervals
<b>Afternoon</b>	 Sunny Intervals	 Sunny Intervals	 Sunny Intervals	 Sunny Intervals	 Sunny Intervals	 Sunny Intervals	 Sunny Intervals
<b>Night</b>	 Partly Cloudy	 Partly Cloudy	 Partly Cloudy	 Partly Cloudy	 Partly Cloudy	 Partly Cloudy	 Partly Cloudy
<b>Rainfall distribution</b>							
<b>Maximum temperature</b>	31°C	30°C	30°C	30°C	30°C	31°C	31°C
<b>Minimum temperature</b>	17°C	18°C	18°C	19°C	18°C	18°C	19°C
<b>Hazards</b>							

**Key Rainfall distribution symbols:**  rain is likely to fall in few places (less than 33%),  rain is likely to fall in many places (33-67%),  rain is likely to fall in most places (more than 67%)

### KEY OF SCIENTIFIC WORDS USED

<i>Rainfall categories</i>	
<i>Range</i>	<i>Category</i>
<5 mm	Light
5 - 20mm	Moderate
20 - 50mm	Heavy
>50mm	Very heavy

### Commentary of county weather forecaster:

No significant weather related impact.

County Meteorological Office:

Mobile: **+254 0705 252469**

Email: [cdmembu@meteo.go.ke](mailto:cdmembu@meteo.go.ke)

You can find more information about the climate and weather in Kenya on the KMD website <http://www.meteo.go.ke/>

COUNTY DIRECTOR OF METEOROLOGICAL SERVICES, EMBU