



REPUBLIC OF KENYA
MINISTRY OF ENVIRONMENT, CLIMATE CHANGE AND FORESTRY
KENYA METEOROLOGICAL DEPARTMENT
BARINGO COUNTY

REF: KMD/BRN/FCST/04/2025/17

WEEKLY RAINFALL FORECAST

Period of forecast: Tuesday 15th to Monday 21st April 2025

Date of issue: Monday 14th April 2025

Summary

- Rainfall is expected to continue in the countywide as indicated in the spatial map below (fig.1).
- **Flooding** likely in traditional flood plains (lowlands).
- **Landslides/mudslides** likely in traditional landslides/mudslides prone areas (Highlands)

SPATIAL DISTRIBUTION

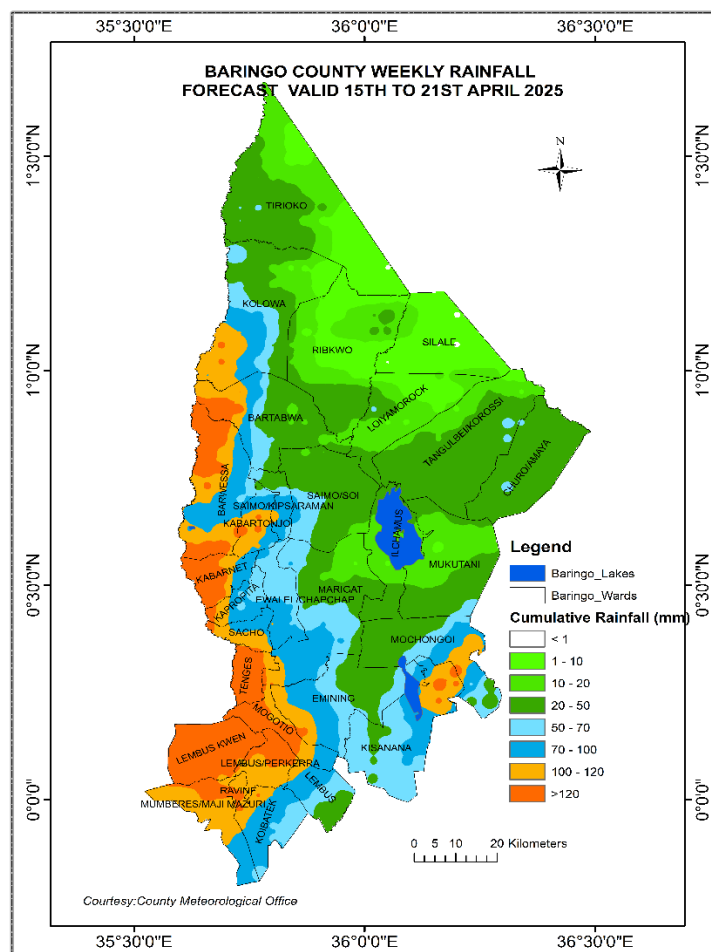



















































Fig 1. Forecasted cumulative rainfall amounts (mm)

The tables of climatic zones below give detailed spatial (space) and temporal (time) distributions.

**Table 1: Climatic zones 1 and 2 – Northern and North Eastern Region:
Tiaty/ Parts of Baringo North/ Baringo South**

| | Tuesday 15/04/2025 | Wednesday 16/04/2025 | Thursday 17/04/2025 | Friday 18/04/2025 | Saturday 19/04/2025 | Sunday 20/04/2025 | Monday 21/04/2025 |
|------------------------|--|--|---|--|--|--|---|
| Morning |  Sunny intervals |  Sunny intervals |  Sunny intervals |  Sunny intervals |  Sunny intervals |  Sunny intervals |  Sunny intervals |
| Afternoon / Evening |  Light to Moderate Rains |  Light Rains |  Light to Moderate Rains |  Light to Moderate Rains |  Light to Moderate Rains |  Light to Moderate Rains |  Light Rains |
| Night |  Light Rains |  Light Rains |  Light to Moderate Rains |  Light Rains |  Light to Moderate Rains |  Partly cloudy |  Partly cloudy |

**Table 2: Climatic zones 3and 4 –Central and Southern Region:
Parts of Baringo North/Baringo Central / Eldama Ravine/ Mogotio**

| | Tuesday 15/04/2025 | Wednesday 16/04/2025 | Thursday 17/04/2025 | Friday 18/04/2025 | Saturday 19/04/2025 | Sunday 20/04/2025 | Monday 21/04/2025 |
|---------------------|---|---|---|---|---|---|---|
| Morning |  Sunny intervals |  Sunny intervals |  Sunny intervals |  Sunny intervals |  Sunny intervals |  Sunny intervals |  Sunny intervals |
| Afternoon / Evening |  Light to  Moderate Rains |  Light to  Moderate Rains |  Light to  Moderate Rains |  Light to  Moderate Rains |  Light to  Moderate Rains |  Light to  Moderate Rains |  Light Rains |
| Night |  Light Rains |  Light Rains |  Light to  Moderate Rains |  Light Rains |  Partly cloudy |  Partly cloudy |  Partly cloudy |

Key to rainfall distribution symbols

| Rainfall Categories | |
|---------------------|------------|
| Range | Category |
| Less than 5 mm | Light |
| Between 5 – 20 mm | Moderate |
| Between 20 – 50 mm | Heavy |
| Greater than 50 mm | Very heavy |

For further information, please contact:
County Director of Meteorology: Samuel Mutai Mobile
:0727791866 or 0717826700

Email : cdmbaringo@meteo.go.ke or smutai5@gmail.com



Samuel Mutai
County Director of Meteorological Services
Baringo County